



OLD BONES IN JACKSON COUNTY, ALABAMA

Remains of the earliest known 'residents' of Jackson County date back some 8500 years, which was during the Archaic Period. They were found in Russell's Cave in the northeast part of the county by archaeologists from the Smithsonian Institution. Their excavations were sponsored by the National Geographic Magazine, and were conducted from 1956 through 1962. Evidence was found of people having lived in the area of the cave as early as 7000 B.C., the time being determined using carbon-14 dating techniques.

This list of burial sites in and around Jackson County has been compiled to aid in searches for family history. It is hoped that identification of specific locations will also serve as a deterrent to further desecration of the properties and perhaps even inspire interested parties to adopt and maintain many of the sites which have been neglected. There are just too many of them to even consider asking city or county government to assume the maintenance task. Volunteers are needed!

Directions to sites utilize the current county road-numbers. Fold-out county maps are available at the Chamber of Commerce, and despite the loss of detail and section lines on the new maps, should be adequate for most investigations. Township and range coordinates and section numbers have also been listed for each site so that if you are not familiar with the area, they can be used in conjunction with a more detailed 18"x36" county map to narrow down your search area. The detailed maps are available at the County Commissioner's Office in the Jackson County Courthouse in Scottsboro at a cost of \$1.50. Please note that county road numbers on maps have been known to change (or even disappear!).

Where cemetery names are unknown, the earliest known property owner has been listed for each of these, since it is likely that a member of the original family was buried on the property.

At the end of the alphabetical listing are some sites which are unnamed, and the names of the original property owners were undetermined at the time of publication.

Since early boundary lines were known to change, sites in nearby portions of adjacent counties may be of interest to some researchers, and a listing of a number of these cemeteries has been included in the addendum.

Many old sites are not readily accessible or may not even be recognizable due to the lack or deterioration of grave markers and the passage of time. Unfortunately, some have been obliterated by owners and developers in order to "better utilize" the properties.

The index which follows lists Jackson County cemeteries by quadrangle. It is preceded by an outline map of the county, superimposed on the gridwork of quadrangles which cover Jackson County.

This list is by no means complete, nor does it appear that it will ever be as "new" locations continue to be discovered.

There are inventories for many of the cemeteries at the Scottsboro Public Library and the Scottsboro Jackson Heritage Center. There is also a comprehensive data base of all known burials in Jackson County available at the Heritage Center.

Revised 06/14/2011

Ralph S. Mackey
(256) 259-5718

BEAN CEMETERY, JACKSON COUNTY, ALABAMA

USGENWEB NOTICE: In keeping with the USGenWeb policy of providing free information on the Internet, this data may be used by non-commercial entities, as long as this message remains on all copied material. These electronic pages cannot be reproduced in any format for profit or other gain. Copying of the files within by non-commercial individuals and libraries is encouraged.

ALGenWeb File Manager - Lygia Dawkins Cutts
<Cuttree@Netlinc.net>

Contributed by Jane Nichols ren@HiWAAY.net

THIS CEMETERY IS LOCATED AT HYTOP ON THE MOUNTAIN. TAKE HWY 79 TO HYTOP. RIGHT PAST THE 113 MILE MARKER IS SEVERAL SIGNS ABOUT THE WILDLIFE MANAGEMENT AREA. TAKE THE NEXT DIRT ROAD TO THE RIGHT PAST THOSE SIGNS. THE ROAD Y'S, GO TO THE LEFT. THE CEMETERY IS EXACTLY 2/10 OF A MILE FROM HWY 79 ON THE LEFT. IT IS GROWN UP AND THE ONLY WAY TO FIND IT IS TO GET OUT AND LOOK FOR IT. IT IS A FAIRLY LARGE CEMETERY WITH MANY ROCKS MARKING GRAVES, BUT ONLY 2 READABLE HEADSTONES AND THEY ARE FLAT ON THE GROUND, SO YOU CANNOT SEE THEM FROM THE ROAD.

I AM REALLY NOT SURE OF THE NAME OF THIS CEMETERY.

PERLEY BEAN	1913	ONLY DATE
BERTHA BEAN	1914	ONLY DATE

LIKE I SAID, THERE ARE MANY, MANY GRAVES MARKED WITH ROCKS.

IF ANYONE KNOWS ANYTHING ABOUT THIS CEMETERY, PLEASE LET ME KNOW.

TRANSCRIBED BY JANE NICHOLS AUGUST 10, 1999.

Jackson County Cemetery Maintenance Funds

<u>Cemetery</u>	<u>Location</u>	<u>Treasurer</u>
Allen	Big Coon	Gladys Talley
Austell-Ivey	Crow Mountain	
Old Baptist	Bolivar	Glenn Rorex
Bingham	PRV, NW of Trenton	Pat Bingham (Huntsville)
Blue Springs	Larkinsville	Sonia Hastings
Bluff Memorial Gardens	Section	Robert Webb: Dr. Paul Holland
Burgess	Jackson County Park	Sherry Holderfield
Bynum-Potter-Haney	Pikeville	Hugh Potter
Capertons Chapel	Fabius	Gwen Nunley
Centerpoint	N of Scottsboro	June Thompson
Chaney's Chapel	Dutton	Barry W. Pickett
Clay	Princeton	Lori Mullican, or Billy Brooks
Cobb	Woodville	Horace Drinkard
Corinth	Macedonia	Vaughn Jones
Davistown	Davistown	Joan Cisco
Dolberry	Dolberry Hollow (Carnes)	Candy Manor
Doran Cove Church	Doran Cove	any First Jackson Bank
Flat Rock	Flat Rock	Dennis York, 21,861 Al Hwy 71, Flat Rock 35966
Freeman-Woods Cove	Scottsboro	Susan Bell
Goosepond	Scottsboro	Fred Hancock
Gross	Hwy 79 S, nr Co. Line	Peggy Allen
Haigwood	WSW of Macedonia	Wilson Wilborn
Harmony Baptist Church	Macedonia	Anthony Brogdon
House of Happiness	Hwy 79, W side S'boro	Wanda (Mrs. Stanley) Bramlett, 2070 Co Rd 102, Scottsboro 35768-6525
Hurt (Bob Allen to call)	N of Hollywood	
Inglis/Middleton	N of Carnes	Roy McCarver
Liberty	SW of Pikeville	Paul Brandon
Liberty Hill	Liberty Hill (N of Flat Rock)	First Southern Bank-Bernice Pettyjohn
Longacre	E of Rash	First Southern State Bank, Stevenson
Macedonia	Macedonia	Sandra Jordan, 735 Co Rd 341, Section 35771 or Russell Varner
Mt. Carmel Church	Mt. Carmel	Cobb Hall ?
Mt. Zion Church	E of Section	Fay Fossett
Mud Creek-Old Harmony Church	Kyles	Velma Graham

Jackson County Cemetery Maintenance Funds

<u>Cemetery</u>	<u>Location</u>	<u>Treasurer</u>
Mud Creek-Prim Bpt Ch.	Hollywood	Tommy Cochran - black - white
New Canaan Church	ESE of Section	Jerry Pope
Paint Rock	Paint Rock	Wilma Counts
Peter's Cove	(bet. Lim Rock & Woodville)	Debbie Manning?
Pleasant Hill Church	SE edge of Dutton	Margret Stinson; Clifford Lester
Pleasant View Church	NE of Dutton	
Price (TVA # 30)	Mud Creek	Elizabeth Dieus -white
Allen Robertson	Long Hollow	Calvin Hall
Rocky Springs	Rocky Springs	Jim Sebring
Old Sardis	E of Macedonia	Glen Lands; Marcel Stiefel
Section Methodist Ch.	Section	
Shelton	Letcher	
Shelton	Pikeville	Gerald Wininger
Shipp	W of Stevenson	"fence project" - Faye Talley
Smith's Chapel	Aspel	Sheila (Mrs. Dewey) Griffith, 324 CoRd 110, Scottsboro 35768
Sparkman	Rocky Springs	Joe Sparkman, P.O. Box 1612, Scottsboro 35768
Travis	Skyline	Patricia (Mrs. Douglas) Potter
Union	Woodville	James E. Butler
Washington	N of Wannville	
Wilson	Edgefield	Glen Rorex
Wimberly	E side of Stevenson	A.H. Wimberly
Zion Rest	E of Aspel	Sheila (Mrs. Dewey) Griffith, 324 CoRd 110, Scottsboro 35768

CONTACT
 PAT BINGHAM
 TERESA
 11200 ARGENT DR SE
 883-1687
 35803
 HAD BEEN TAKING CARE
 OF PROPERTY

Cemeteries of DeKalb County, Alabama

Allen Memorial Baptist	Gardner
Antioch	George
Antioch Baptist	Geraldine First Baptist
	Gilbreath
Bailey's Chapel	Glenwood
Bankhead	Gober
Beeson/Scott	Gravel Hill
Belcher's Chapel Methodist	Green
Bethlehem Missionary Baptist	Green's Chapel
Beulah Church	
Biddle (see Friendship Baptist)	Hall
Big Rock Congregational Holiness	Hammack/Lyons
Black Oak M.E.	Harbour
Bobo	Hartline
Boyd	Hawkins/Beene
Broadway Church	Head Springs
Browder/Green	Henagar
Browns Chapel	Henagar Memorial Park
	Highway Church of God
Chestnut Grove	Holly Springs
Chitwood	Hopewell Baptist
Church of God of Prophecy	Howards Chapel
Clark	Huskey's Chapel/Mt. Olive
Collins	
Collinsville	Jack
Concord Baptist	Jennings
Copeland Bridge (Liberty Hill)	Jones
Cordell	Jones, Jack E.
Corinth Baptist	
Countess	Kelley's Chapel Baptist
Crossville	Kerley
Crow	Key of David
	Killian
Dalrymple	Kilpatrick
Davenport (black)	King
Dean's Chapel	King's Chapel
Deer Head Cove/Cagle	Kingston
DeKalb Memorial Gardens	Kirk Memorial Gardens
Downer	
	Lacey's Chapel
Eason Johnson	Lankford
	Lebonan
Fairview Church of God	Lee, William J.
Fairview Methodist	Lee's Chapel Baptist
Finlayson	Leeth/Old Lonesome
Fischer	Liberty Baptist/Painter
Forester	Liberty Church
Fowler	Liberty Congregational Methodist
Franklin	Liberty Hill (see Copeland Bridge)
Freeman	Liberty Hill Baptist
Freeman Methodist	Lipscomb
Friendship Baptist (Biddle)	Little River Church
Ft. Payne Memorial Gardens/Oak Hills	Lookout Chapel Church
Fuller	Lower Sulphur Springs
Fyffe	Lowrey/ Oak Hills Baptist

Cemeteries of DeKalb County, Alabama

Lusk Chapel Methodist
Luther/Garvin
Lyons/Hammack

Macedonia Baptist (No. 1)
Macedonia Missionary Baptist (No. 2)
Mahan
Marvin Methodist-Luther/Garoin
Mathis
McBroom/Lucy
McNaron/Rockett
McNew (Lookout Mountain)
McNutt Memorial Chapel
McSpadden/Allen
Miller Chapel Methodist
Moore's School
Morgan/Morgan Gap
Mountain View Baptist
Mountain View Memorial Gardens
Mt. Flat Baptist
Mt. Herman
Mt. Home
Mt. Lebanon (black)
Mt. Moriah
Mt. Pleasant
Mt. Pleasant Baptist-Crossville
Mt. Tabor Baptist
Mt. Vernon
Mt. Zion-Fyffe
Mt. Zion-Kilpatrick
Mt. Zion-Longshore

New Bethel Missionary Baptist
New Canaan Baptist
New Harmony Baptist
New Home Memorial
New Home Missionary Baptist
New Hope Missionary Baptist (No. 1)-
Lathamville
New Prospect Baptist
New Testament Holiness
Newman
Nicholson, Lem
Nicholson, William
Norris

Oak Hill Baptist
Oak Hill Church
Old Antioch Church
Old Bethel
Old Collinsville
Old Mt. Zion
Old Straight Creek Church
Old Valley Head
Old Winston (black)

Painter Baptist
Palmore
Payne/Payne Gap
Pea Ridge
Pilgrims Home Baptist
Pilgrims Rest Primitive Baptist
Pine Grove (Lookout Mountain)
Pine Grove Methodist
Piney Grove Baptist
Plain View Baptist
Pleasant View United Methodist
Plunket
Porter
Price
Providence Hill Baptist

Rainsville Church of Christ
Rainsville Memorial Gardens
Red Hill
Robertson Chapel Methodist
Rocky Mt.
Roden

Salem Methodist
Shiloh Baptist
Shoal Creek
Skirum Methodist
Smalley
Smith
Smith
Smith Family
Smith's Chapel-Collinsville
Smith's Chapel-DeKalb Co., Hwy 11 & 85
Smith's Chapel-10 mi. N of Collinsville
Smith's Chapel-3 mi. E of Collinsville
Steele
Stewart
Stogner
Straight Creek Church
Sulphur Springs North
Sulphur Springs South

Tate
Ten Broeck
Town Creek
Trinity Methodist

Union Grove Baptist
Union Grove Missionary Baptist
Union Hill Baptist
Unity Missionary Baptist

Valley Head
Van Buren
Victory Baptist
Violet Hill Baptist

Cemeteries of DeKalb County, Alabama

Walker's Chapel
Walnut Grove
Warren
Warren/Stewart
Welcome Grove Baptist
Welcome View First Congregational
Methodist
Welden
Wesley's Chapel
Whitehall
Wilburn
Wilks
Williams
Willstown Mission
Winston
Woodland

✓ 12/29/2010

ALPHABETICAL LISTING

<u>NAME</u>	<u>TWP</u>	<u>RANGE</u>	<u>SECT</u>	<u>REMARKS</u>
Abbott	1 S	9 E	19	N side Co Rd 75, nr W side of Bridgeport
Abbott Chapel	1 S	7 E	14	W of N end of dirt Co Rd 158, NW of Edgefield
Adams				- see Sarratt-Adams Cem -
Airport-Calloway (black)	4 S	6 E	16	Between RR & Scottsboro airport runway, N of end of Airport St
Ala. State**	4 S	6 E	16	Cem was located where Co Rd 279 passes in front of Southern Heating & Gold Kist Hatchery (1819)
Allen-Big Coon	2 S	6 E	11	N side Co Rd 53, W of Allison
Allen	5 S	6 E	24	Moved from Goosepond Island to Cedar Hill Cem, Scottsboro in 1966
Allison	2 S	6 E	10	N off Co Rd 53, E of Bell Store
Anderson	1 S	4 E	36	SE 1/4; ESE of Estill Fork, across Hurricane Creek
Andrews Fam, "Hidden Haven"	3 S	6 E	9	50 yds E of family home at 2585 Co Rd 32, (N side) at edge of mtn at Kyles
Antioch Ch of Christ	1 S	8 E	12	S side of Jones Creek nr Stagecoach Rd, NNE of Rocky Springs, at mouth of King Cove
Arendale-Williams	1 S	8 E	4	About 200 yds NNW of Doran's Cove Ch Cem, across Co Rd 98 from Russell Cave
Ashe, Cincie B.**	2 S	8 E	35	W side Co Rd 14, N of Fabius (1887)
Armstrong	2 S	6 E	9	S side Co Rd 53, W of Bell Store
Ashmore, John Paschal (TVA #34)	7 S	4 E	3	Between Bellefonte Island & E bank of Tenn Rvr; now covered by water
Ashmore, Thomas Paschal (TVA #38)				Site not determined, - may be in Marshall Co.; memorial marker in Goosepond Cem
Aspel				- see Smith's Chapel Cem -
Austel-Ivey	2 S	6 E	21	N side Co Rd 39 on Crow Mtn
Austin-Cameron	1 S	7 E	36	W side Co Rd 158, W of Edgefield
Austin-Old Tanyard [aka Padgett]	3 S	4 E	6	W side Hwy 65, N of Hollytree
Austin				- also see Helton-Austin Cem -
Baker, A.J.(Jack)	3 S	7 E	29	At no. 177 Countryside Ln (N end), .15 mi N of Co Rd 36, (W of Mud Creek)
Baker, William	3 S	7 E	29	S side Co Rd 36, about .8 mi W of Mud Creek
Bankhead				- see Church Hill Cem -
Baptist Church Hill				- see Bolivar Old Baptist -
Old Baptist				- see Mt Gilead Bpt Ch Cem -
" "				- see Mud Creek Prim Bpt Ch Cem -
Barbee-Mud Creek	3 S	6 E	6	E side Co Rd 111, NW of Kyles
Barbee-Scottsboro	4 S	6 E	20	705 Wilson St, Scottsboro, at old Barbee home- place
Barber, Elias**	3 S	7 E	32	.6 mi S of Co Rd 213 on E side Co Rd 460, N of Town Creek Trailer Park, SE of Martintown (1833)
Barclay	5 S	5 E	11	Moved from Industrial Park to Cedar Hill Cem, Scottsboro Jan. 12, 1990
Barclay				- also see Whitecotton/Barclay -

** 1st landowner of record (& date)

OK

<u>NAME</u>	<u>TWP</u>	<u>RANGE</u>	<u>SECT</u>	<u>REMARKS</u>
Barnett, Joseph**	2 S	7 E	12	NE side of Milltown Cir, Stevenson (1831)
Bass, Margaret (& others)	2 S	6 E	16	On hillside about 200 yds SW of Tate Cem, W end of Co Rd 564, S of Bell Store
Baugh-Crane	3 S	5 E	4	E side Co Rd 219, S of Co Rd 107, Skyline
Beal				- see Jones-Beal Cem -
Bean/1	1 S	5 E		E off Hwy 79, mi. N of Hytop
Bean Fam	1 S	6 E	8	W side of Kettle Branch, off NW end of Little Coon Valley, 5.2 mi WNW of Pleasant Grove
Bear Den Point	1 S	5 E	11	ESE of Jericho
Beech Grove Meth Ch	1 S	4 E	6	Just N of Methodist Ch at Francisco
Bellefonte public	4 S	6 E	12	Nr E end of Co Rd 33 bridge on Town Creek, at SE side of water (on Harlin Morgan & Rilie Res.)
Bellefonte (black)	4 S	6 E	12	(on Harlin Morgan & Rilie Res.)
Berry	4 S	4 E	16	NW "corner" Co Rds 82 & 84, NW of Lim Rock
Bethel	2 S	3 E	3	End of blacktop on Co Rd 3 on Putnam Mtn, NW of Princeton
Bethlehem Ch				- see Overlook Cem -
Bingham	3 S	3 E	25	1.2 mi NW of Trenton
Bingham				- also see Moon-Bingham Cem -
Bishop	1 S	5 E	32	.5 mi S of Co Rd 9, E of Estill Fork, across Hurricane Creek, in Bishop Cove
Blackwell	2 S	4 E	29	SW 1/4; SE of Princeton
Blue Springs	4 S	5 E	18,19	N & S of Co Rd 109, W side of Larkinsville
Blue Spring Cove-Hall	4 S	4 E	12	E of N end of Co Rd 530, NW of Larkinsville
Bluff Mem. Gardens	5 S	6 E	22	W end of Cem Dr in Section
Bolivar	1 S	8 E	33	N side Co Rd 70, about .4 mi E of Hwy 72, E of Edgefield
Bolivar-Old Bpt	1 S	8 E	34	NW side of US 72 at intersection with Co Rd 69, NE of Edgefield
Bonaventure	1 S	8 E	14	NE side Co Rd 277, between Mt Carmel & Rocky Springs
Bostick Hill Ch	2 S	4 E	2	W side Co Rd 9 at Co Rd 517, S of Estill Fork
Old Bostick Hill	2 S	4 E	2	.25 mi SW of present Bostick Hill Meth Ch, S of Estill Fork
Bouldin	2 S	4 E	10	N off Hwy 146, at N end of Co Rd 516, NE of Swaim
Boxes Cove Ch	3 S	5 E	32	SW of Co Rd 145, W of Hwy 79 in Boxes Cove
Boyd (TVA #24)	6 S	5 E	3	N side of Silo Ln, off SW corner of Evans Rd, W side of Langston
Boyd, Dr. J.H.	4 S	5 E	17,18, 19,20?	Buried at (his) old home in Larkinsville
Brandon	3 S	5 E	27	W side Co Rd 28, .4 mi N of Co Rd 21, Tupelo
Brewer				See Wilhelm-Mordah-Poorhouse
Bridgeport Military (Civil War)	1 S	9 E	20	Under Bridgeport Middle School parking lot; Union & Confederate soldiers, & Govt. employees
Brooks				- see Elliott-Brooks Cem -
Brown-Cox	2 S	8 E	5	W side Co Rd 75, N of Stevenson (on Bengis Reservation)
Bryant	3 S	6 E	2,3	E side Co Rd 39, N of Carns
Bryant	3 S	7 E	9	NE 1/4 of NE 1/4; between Hwy 72 & Co Rd 45, NE of Fackler
Bryant Ch	1 S	9 E	23	S side of Co Rd 266, E side of Bryant

** 1st landowner of record (& date)

<u>NAME</u>	<u>TWP</u>	<u>RANGE</u>	<u>SECT</u>	<u>REMARKS</u>
Bryant McCoy				(S of Stevenson on US 72?)
Bullock	4 S	3 E	31	NE side Co Rd 235, SW of Paint Rock
Burch	2 S	7 E	13	N side Al Hwy 117, .5 mi W of Stevenson
Burch, B.B.**	4 S	5 E	28	Site of old Stagecoach Inn at 11,226 Al Hwy 79, W side of Scottsboro
Burgess	5 S	6 E	5	N side of Jackson Co Park, Scottsboro
Burks				- see Davis (Burks) Cem -
Burrow	4 S	5 E	9	
Burrow				- also see Watson-Burrow Cem -
Butler	2 S	4 E	4	E side Hwy 65, N of Swaim
Bynum-Potter-Haney	3 S	5 E	28	W side Co Rd 553, S of Co Rd 21, W of Pikeville
Bynum, Robert	4 S	6 E	29	Intersection of Bynum & Brown Sts, Scottsboro
Byrd, Eli**	2 S	8 E	18	SW side Al Hwy 117, bet 4 th & 5 th Sts, Stevenson (1830)
Byrd Hill-Snodgrass	4 S	6 E	23	S side Co Rd 33, .2 mi W of Joel St in NE Scottsboro
Calloway				- see Airport Cem -
Cameron				- see Austin-Cameron Cem -
Camp, Jonathon C.	4 S	3 E	20	NW of Paint Rock, 100 yds E off Hwy 72; c. 1832
Campbell	4 S	5 E	13,24	E end of lane, .3 mi E of intersection with Co Rd 30, nr Bob Jones' home, Scottsboro
Caperton	2 S	8 E	28,29	NE of Co Rd 261, SE of Stevenson (on Baldrige Reservation)
Caperton	3 S	8 E	?	(Hunter farm, Yucca)
Caperton Chapel	3 S	8 E	3	W side Co Rd 14, nr Fabius Post Office
Caperton Family				(Fabius)
Card-Elkins	3 S	5 E	12	S off W (dirt) end of Co Rd 32, W of Kyles
Card				see Holland-Card Cem
Carden Fam	2 S	4 E	25	NW Side of Co Rd 138, 1.3 mi SSW of Al Hwy 146, NW of Skyline
Cargile	2 S	7 E	2	NE side Co Rd 117, N of Stevenson
Cargile	2 S	8 E	7	E side Co Rd 254, N side of Stevenson
Carlton				- see Pratt-Carlton -
Carr	2 S	7 E	10	.6 mi W of Co Rd 147, NW edge of Stevenson
Carson's Field				- see Wilborn-Carson's Field -
Carter-Hansbrough	4 S	6 E	1	N side Co Rd 113, just N of old Bellefonte (on Harlin Morgan & Rilie Reservations)
Cawfield-Knox	2 S	8 E	16	S of Co Rd 274, E of Stevenson
Cedar Hill	4 S	5 E	25	W side of Scottsboro, on Cedar Hill Dr
Centennial	1 S	7 E	33,34	SE side Co Rd 247, NW of Stevenson
	& 2 S	7 E	3,4	
Center Point Ch	4 S	6 E	8	W side Co Rd 21 at Ctr Pt Bpt Ch, N side of Scottsboro
Central Ch	4 S	8 E	27	At intersection of Co Rds 88 & 177, at Central
Chambers	1 S	8 E	?	(Stevenson)
Champion	1 S	6 E	15	N end Co Rd 54, N of Cave Spring
Chaney (TVA # 26)	5 S	6 E	8	E of N intersection of Clemons Rd & Campground Cir, Scottsboro
Chaney's Chapel	5 S	7 E	5	S side of N "loop" of Co Rd 386, at NW Dutton
Chaney, Hosea G.**	5 S	7 E	6	N side Co Rd 19, .3 mi W of intersect w/ Co Rd 18, N of Hodge on old Allen place (1887)
Chisenhall (TVA #32)	5 S	6 E	1	SE side Co Rd 24, E of Bob Jones Bridge, E of Scottsboro

** 1st landowner of record (& date)

<u>NAME</u>	<u>TWP</u>	<u>RANGE</u>	<u>SECT</u>	<u>REMARKS</u>
Chisenhall-Hale (TVA # 29)	5 S	6 E	21	E side Co Rd 67 nr N end of causeway, 1 mi NE of Langston
Chisenhall-Dutton	5 S	7 E	20	W of end of Co Rd 631, S of Co Rd 395, S of Dutton (Kirby's Mill)-"behind old Allen place"
Church Hill Bpt	2 S	4 E	20	W side Hwy 65, 1.7 mi NE of Princeton
Clark	1 S	5 E	3	SW side of Turkey Creek, at "Walls of Jericho"
Clark/1	4 S	8 E	31	E side of Co Rd 164, S of Pisgah (Howse-Clark?)
Clark				- also see Rousseau Clark Cem-
Clay	4 S	3 E	18	N of Hwy 72, nr Mad Co line, NW of Paint Rock
Clay	2 S	4 E	19	N side Co Rd 509, W of Co Rd 3, in Princeton
Clay, Russell Wm.	2 S	4 E	30	S side Co Rd 509, W of Co Rd 3, in Princeton
Clayton, Sally B. (TVA # 33-single)	5 S	5 E	26	On S side of peninsula, SW of Safety Boat Harbor on Goosepond Island (on Rilie Reservation) - marker moved to Cedar Hill Cem
Clifton				(Pisgah)
Cobb (black)	4 S	4 E	31	.1 mi SE of Hwy 35, at foot of mtn, next to Horace Whitaker farm, 1.6 mi NE of Woodville
Coffee/624	3 S	8 E	18	End of Co Rd 674, nr TN River, SW of Yucca
Coffee	3 S	7 E	23	N of intersection of Co Rds 46 & 246, on W side of TN River at Coffeys Ferry
Coffee	3 S	7 E	5	W side Co Rd 169, N of Fackler
Coffee				(Gulf?)
Coffee, Brenton**	6 S	5 E	14	SW ¼ of NE ¼ of sect., N of W branch of Godwin Pt Rd, Langston (1843)
Coffee, R.A.**	1 S	6 E	16	NW ¼ of sect., ~1 mi W of Champion Cem, NNW of Cave Spring (1889)
Coffeetown (TVA # 23)	6 S	5 E	11	On edge of TN River backwater, S side of Langston, just N of Moody Cem
Collins-Milan Hill	1 S	4 E	36	NE end of Co Rd 520 on Milan Hill, nr Estill Fork
Colvin, Doug Fam	2 S	9 E	3	On brow of Sand Mtn at Hicks Point
Cooley	2 S	9 E	23	Off W end of Co Rd 92, WNW of Higdon
Copenhaver				- see Jacoway-Copenhaver Cem -
Corinth				- see Macedonia-Corinth Cem -
Counts	2 S	3 E	13	E side Co Rd 3 on Carl Graham farm, N of Princeton
Cox, Hopkins M. & Eliza	1 S	8 E	18	At hd of Jeffries Cove on Bill Bean farm, 5.5 mi N of Stevenson
Cox				- also see Brown-Cox Cem -
Crawford	1 S	5 E	29	N side nr E end of Co Rd 9, E of Estill Fork
Craze Fam.	3 S	8 E	16,17	Abt .7 mi SE of Co Rd 491 from McCoy Grove Ch & 1 mi S of coal tipple in SW corner of sect 9, S of Yucca
Cross	3 S	7 E	5	W side Co Rd 169, N of Fackler, in Stogsdill Cove
Cross/Cedar Cross	2 S	7 E	26,35	S of Co Rd 137, SE of Cedar Grove
Cross, Clark Fam.	2 S	7 E	36	SE side Hwy 72, S of Stevenson (3 graves, only)
Crow	2 S	6 E	30	Between Co Rds 33 & 39 on Crow Mtn (est. 1850)
Crowell	1 S	3 E	25	2.4 mi W of Co Rd 27 on Maxwell Mtn, nr Mad Co line, S of Francisco
Culver	1 S	5 E	32	.2 mi S off E end Co Rd 9, across Hurricane Creek, E of Estill Fork
Cumberland	1 S	6 E	1	N side Co Rd 56, SE of Gonce (on John Sumach Reservation)

** 1st landowner of record (& date)

<u>NAME</u>	<u>TWP</u>	<u>RANGE</u>	<u>SECT</u>	<u>REMARKS</u>
Cunningham	3 S	3 E	3	S side Co Rd 4, .5 mi W of Todd Cem, NW of Hollytree
Davis	3 S	3 E	12	On Penny Ln, W of Hwy 65, SW of Hollytree
Davis-Burks	1 S	5 E	2	NE side Co Rd 40, 1.3 mi NW of Grays Chapel
Davis				- also see Langston Cem -
Davis, Tom				- see Derrick Cem -
Davis, William**	3 S	5 E	14	In Maynard Cove, 175 yds SE of Proctor Cem (1830)
Davistown				- see Pleasant Grove Ch Cem -
Dawson, Henry, Jr.**	3 S	7 E	32	.8 mi S of Co Rd 213 on E side Co Rd 460, S of Town Creek Trailer Park, SE of Martintown (1830)
Dean Chapel	5 S	8 E	8	NW side Co Rd 382, N of Browntown, behind Happy Home Ch
Delancy, Hiram F. & Nancy (TVA #27)	4 S	6 E	12	On property of Chas. K. Bradford nr Bellefonte
Derrick-Stephens	5 S	3 E	12	N side Co Rd 8, nr E boundary of Woodville
Derrick-Tom Davis	4 S	3 E	2	ESE of Garth, across PR River on T. Davis farm
Dillard-Edwards(black)	4 S	5 E	24	E end of lane, .3 mi E of intersection with Co Rd 30, nr Bob Jones' home, Scottsboro
Dolberry	2 S	5 E	36	N side Co Rd 111, NW of Kyles
Doran Cove Ch	1 S	8 E	4	E side Co Rd 98, across from Russell Cave
Dotson/Dodson/or Old Indian Cem.	4 S	4 E	21	E side Co Rd 80, N of Co Rd 30, on W side of Lim Rock
Duckett	3 S	3 E	12	On Co Rd 4, on L. Cunningham farm nr Hollytree
Dugger	1 S	8 E	25	NW side Hwy 72 at Co Rd 579, SE of Bridgeport
Duncan Hill				- see Harris Hill Cem -
Dutton	5 S	7 E	9	Off NW side of Hwy 71 at Meth Ch, across hwy from Dutton Post Office
Easterwood Cem.				-behind old Allen place- same as Chisenhall-Dutton (?)
Ebenezer Ch	1 S	10 E	19	N side Co Rd 310, SE of Bryant Jr High School
Eddes, John C.**	4 S	6 E	30	Bet 309 Peachtree St & Laurel St, site of GTE South (1833)
Edgefield Ch				- see Hackworth Cem -
Edwards, Henry	2 S	3 E	3,4?	Nr Bethel Cem on Putman Mtn, PRV (1750-1835)
Edwards				- also see Dillard-Edwards Cam -
St. Elizabeth Chapel	4 S	5 E	18	Bpt. Cem. reported in SW corner of 18 (?), near this old black chapel site (<i>building is gone</i>)
Elkins				- see Card-Elkins Cem -
Elliott-Brooks	5 S	7 E	2	E side of intersection Hwys 40 & 71, at W side of Pleasant View Cem -
Ellison (3 children)	5 S	5 E	18	S side of NW 1/4 in Dry Cove, SE of Aspel
Erwin	4 S	4 E	21	N side Co Rd 30, W of Lim Rock
Estill Fork	1 S	4 E	24	E side Co Rd 140, N of Estill Fork at Houston Hollow
Evans, John (single)	1 S	6 E	33	At E side of trail in Kellum Hollow, Little Coon Mtn
Evans, Sam	1 S	6 E	28	On top of Little Coon Mtn, 2.5 mi WNW of Cave Springs
Evelt Family	3 S	5 E	27	W side of home at 8043 Co Rd 21, WNW of Tupelo
Old Fabius Ch	2 S	8 E	27	E side Co Rd 91 at Old Fabius
Fanning	1 S	4 E	19	About 1.5 mi W of Hwy 65, nr Mad Co line, S of Francisco
Finnell-Hicks	4 S	7 E	5	SW 1/4; E side Co Rd 33, NE of Bellefonte
Finney	5 S	5 E	14	On Finney St behind old Temperance Hill School, Scottsboro

** 1st landowner of record (& date)

<u>NAME</u>	<u>TWP</u>	<u>RANGE</u>	<u>SECT</u>	<u>REMARKS</u>
Fitch (single)	1S	3E	28	At the head of Lick Fork, W side of creek on top bench of mtn, about 7.2 mi NNW of Princeton
Flanagan	3 S	3 E	35	N of Co Rd 503, SW of Trenton
Flat Rock	3 S	9 E	21	N side AL Hwy 71, just E of AL Hwy 117, Flat Rock
Flat Rock Meth Ch	3 S	9 E	21	E of Co Rd 99, at S side Co Rd 326 in Flat Rock
Fletcher, Ann & baby	5 S	3 E	11	Moved from NW side Co Rd 35, across rd from Woodville School gym to Richard Hodges Cem on Nov. 17, 1996
Floral Crest	2 S	10 E	9	E side intersection of Co Rds 89 & 315, N of Floral Crest
Fort Harker				- see Stevenson Federal Burial Ground -
Foshee	2 S	8 E	17	SE 1/4; N side Co Rd 274, E of Stevenson
Fowler	2 S	4 E	23,26	S side Hwy 146, ESE of Swaim
Fowler				- also see Rhyne Cem -
Fowler Cove(?)	2 S	4 E	22	NE 1/4; on old Clay Stovall farm, S side Hwy 146 in Fowlers Cove, PR Valley
Fowler Cove-black	2 S	4 E	22	Just SE of the above cem
Frazier	5 S	5 E	24	Moved from Goosepond Island to Cedar Hill Cem, Scottsboro in 1966
Frazier				- see Hunt-Frazier Cem -
Free Hill Ch	4 S	8 E	1	NW side Hwy 71, NE of Rosalie
Free Home Ch	1 S	10 E	20	S side Co Rd 723, E of Bryant
Freeman-Woods Cove-Rounsavall				W side SW corner of Woods Cove Rd, Scottsboro
Friendship Ch	4 S	5 E	34	
	4 S	8 E	7	N & S sides Co Rd 37, N of Pisgah
Gant	4 S	6 E	23,26	At E end of Bethany Dr, 1 mi N off Snodgrass Rd in Shakerag (E side of Scottsboro)
Garner	5 S	3 E	4	.1 mi W off Hwy 72, 1.8 mi S of Paint Rock
Garrett Fam(?)	1 S	5 E	7?	On mtn E of Sisk Cem at Gray's Chapel
Gentle	4 S	4 E	21	N side Co Rd 30, E of Erwin Cem, W of Lim Rock
Gentle				- also see Leslie Ridge & Wininger Cems -
Gentles Cove	4 S	4 E	14	N of Isbell Cem in Gentles Cove ? ("at homeplace of Nelli & Grace Crawford)
Gentry				- see Hastings Cem -
George, Elvie	1 S	4 E	6	.4 mi SW of end of Co Rd 232 at Francisco
George	1 S	4 E	15	On Miller Mtn in upper PR Valley, just NW of Miller Cem
Gideon-Maple	5 S	5 E	18	.8 mi S of AL Hwy 72, SE of Aspel (nr old Hornet P.O.)
Gifford Fam	1 S	5 E	2	.5 mi S of AL-TN state line, 30 yds E of Al Hwy 79 5 mi N of Hytop
Gifford	4 S	5 E	24	E end of lane, .3 mi E of intersection with Co Rd 30, nr Bob Jones' home, Scottsboro
Gifford, Forest W.**	1 S	4 E	12	In Gifford Hollow, W of Grays Chape; 4 graves*
Gilbreath	6 S	5 E	14	NW side of S to W corner in Godwin Pt Rd, at S side of Langston
Gilmore Springs -	4 S	3 E	32	1 mi S of Paint Rock, W of Hwy 72 in Webb Hollow
Glendale Ch	1 S	9 E	25,36	E side Co Rd 308, SSE of Bryant
Glover- Mourning	4 S	4 E	16	E end Co Rd 526, NW of Lim Rock
Goins	1 S	8 E	14	Intersection Co Rds 74 & 94, W of Bridgeport
Gold, Thomas	3 S	5 E	22	N side Co Rd 21, NW of Tupelo
Gold-Wininger	3 S	4 E	26,35	N side Co Rd 15 at Wininger

* may be Fanning Family cemetery, per 'Paint Rock Valley Pioneers'

** 1st landowner of record (& date);

<u>NAME</u>	<u>TWP</u>	<u>RANGE</u>	<u>SECT</u>	<u>REMARKS</u>
Goosepond	5 S	5 E	23	At SE end of Hancock Dr E, Scottsboro
Graham (PRV)	2 S	4 E	21	SE side Co Rd 142, 2 mi ENE of Princeton
Graham	4 S	5 E	9	NE of intersection of Co Rd 30 & Hwy 79, nr Larkinsville, abt 35 yds N of Co Rd 30
Graham, Aletha	1 S	8 E	33	W side Co Rd 75, about .3 mi N of Edgefield Union Ch
Grant	1 S	10 E	6	At N end of Co Rd 159, NE of Bryant
Gray	2 S	9 E	4	SW of Co Rd 676, ENE of Cameronsville
Old Grays Chapel	1 S	4 E	12	E side Estill Fork Creek, .5 mi N of Sisk Cem
Green	2 S	4 E	9	E side Hwy 65, N of Swaim
Green	5 S	6 E	4	SE end of Dorking St in Scottsboro
Green, "Dub"	2 S	4 E	16	E side Co Rd 27, on Green farm on Larkin Creek at Swaim
Green Haven	4 S	8 E	22	NE side Co Rds 88 & 126 at Central
Greer	2 S	8 E	8	SE 1/4 at E section line, E of Stevenson
Grider*	1 S	8 E	18	At head of Jeffries Cove, .5 mi N of Hopkins & Eliza Cox graves
Gross	5 S	5 E	31	W side Hwy 79 nr Marsh Co line
Gross, John Jacob, Sr.	5 S	5 E	29 or 20	Buried c. 1821 in Neal field nr Mink Creek (now covered by water)
Guerin				- see Latham-Guerin-Lewis Cem -
Guffey	5 S	5 E	17	W side Co Rd 114, S of Hwy 72, SW of Scottsboro
Guinn				- see G. Middleton Cem -
Gullatt				(no Gullatt burials on file) <i>POTTER</i>
Gunter, James G.**	3 S	6 E	15	S side Co Rd 42, abt .8 mi S of Renshaw Cem, in hollow on N side of Poorhouse Mtn (1830)
Gunter, William T.**	2	8 E	4	NW 1/4, S side Co Rd 70, SE of Edgefield (1853)
Hackworth	1 S	8 E	32	NW side Co Rd 75 at Edgefield Ch, N side of Edgefield
Haddon/Hadden	1 S	6 E	31	W side Co Rd 53, NW of Bell Store in the "Narrows"
Haigwood Ch	6 S	6 E	21	S side Co Rd 115, WSW of Macedonia
Hale				- see Chisenall-Hale Cem -
Hale's Cove	4 S	3 E	15?	In Hale's Cove, across Paint Rock River
Hall				- see Blue Spring Cove-Hall Cem -
Hall, Hosea Farmer**	1 S	4 E	13	NW side of Co Rd 17, 1.9 mi NE of Letcher (1853)
Hambrick Sinks	2 S	3 E	9?	Est 5 mi NW of Princeton
Hammon, Phillip	2 S	6 E	42	Rev War hero; 1 mi N Co Rd 42, NNE of Carnes in Hammon Hollow***
Hancock (2 graves)*	2 S	6 E	36	On Jacob's farm at Carnes, nr silo at foot of mtn
Haney Family				- see Bynum-Potter-Haney Cem-(est.1830 or bef)
Hansbrough				- see Carter-Hansbrough Cem -
Hargiss	4 S	6 E	22,23	E side Dry Creek, S side Co Rd 33 on old Hargiss place in NE Scottsboro
Hargiss, Robert*	4 S	6 E	31	On Backbone Ridge at SW end of Lakeview Dr, Scottsboro (cem destroyed during build of homes in 1946-47; 10+ graves on site)
Old Harmony				- see Mud Creek-Old Harmony Cem -
Harmony Ch	6 S	6 E	18	E side Co Rd 417, WSW of Macedonia
Harper, John** & wife	3 S	5 E	30	Buried at (their) home at hd of Boxes Cove, NNW of Scottsboro,-NE 1/4 (1830-60)

* no visible evidence of graves

** 1st landowner of record (& date)

*** Phillip & Christina [Cook] Hammon graves relocated to family plot in Valley Head Cemetery

<u>NAME</u>	<u>TWP</u>	<u>RANGE</u>	<u>SECT</u>	<u>REMARKS</u>
Harris, John R.**	3 S	4 E	12	At SW end of Co Rd 107, W of Skyline (1831)
Harris, Richard B.	4 S	4 E	13	.2 mi W of Co Rd 530, abt .5 mi N of Co Rd 30 on farm owned by George Lusk (W of Larkinsville)
Harris Chapel	1 S	9 E	14	NW side Co Rd 91, N of Bryant
Harris Hill-Duncan Hill	4 S	6 E	2	E of Co Rd 42, on E side of Walnut St in Hollywood
Harrison	4 S	4 E	17	E side Co Rd 80, N of Co Rd 30, nr Lim Rock
Hastings-Gentry	2 S	6 E	16?	Old Tate farm in Tate's Cove, Big Coon Valley
Hawkins, James M.**	3 S	5 E	8	SW ¼ of SW ¼ of NW ¼ of Sect.8, SSW of Skyline, abt 5 graves (1855)
Hayes	1 S	3 E	12	SE 1/4; S of Francisco
Hays (2 graves)*	5 S	5 E	12	On Bradley St, S of Wynn Rd, Scottsboro
Helton-Austin	2 S	7 E	5	NE side Co Rd 54, NW of Rash
Henry, Dave & 2 daus (TVA #31)	4 S	6 E	28	.1 mi NE of intersection of Belle Hart Dr & Bogue Dr, Scottsboro
Henshaw	2 S	4 E	10,11	W side Co Rd 9, NE of Swaim
Hickman	2 S	4 E	9	E side Hwy 65 on Green farm at Swaim
Hicks				- see Finnell-Hicks Cem -
Hicks Point				- see Doug Colvin Cem -
Higdon No. 1	2 S	10 E	19	NW of intersection of Hwy 71 & Co Rd 92 at Higdon
Higdon No. 2	2 S	10 E	19	SE of intersection of Hwy 71 & Co Rd 92 at Higdon
Higdon Memorial Hill	2 S	10 E	19	N side Co Rd 92 at Higdon, nr W section line
Hillery Point	5 S	7 E	1	S side Hwy 40, E of Hwy 71, ENE of Dutton
Hinshaw, Sam	6 S	5 E	35	WSW of Macedonia & WSW of end of Co Rd 618
Hodges, Richard	2 S	4 E	2	E of Co Rd 9, across Rock River, S of Estill Fork (E of Old Bostick Hill Cem)
Hodges, Pleasant	5 S	3 E	11	S side of Woodville HS, W side Co Rd 63
Hog Jaw Valley	5 S	3 E	14	Moved from nr intersection of Co Rd 8 and Hwy 72 to Richard Hodges Cem Nov. 21, 1996 nr Long Island ?
Hogue-Smith				- see Smith-Hogue Cem - No. 273, E of Co Rd 28 at Tupelo
Holder	3 S	7 E	10	Bet Co Rds 230 & 231, SE of Hwy 72, N of Wannville
Holland	3 S	5 E	26	In field on N side of Co Rd 29, behind house at
Holland-Card	3 S	5 E	27	SW off Co Rd 21, W of Tupelo, .7 m SE of Bynum-Potter-Haney Cem
Hollytree-Mt Nebo	3 S	3 E	12	W of Hwy 65 on E side Co Rd 4
Hopewell Ch				- see Rocky Springs Cem -
Houck, Simeon	4 S	3 E	3	1 mi E of Garth on N side Hwy 65
House of Happiness	5 S	5 E	4	E side Hwy 79, N of Hwy 72, W side of Happiness Dr.
Houston Hollow	1 S	4 E	24	E side Co Rd 140, N of Estill Fork-1 grave, James Robertson
Howse-Clark				- see Clark/1 Cem -
Hudgins (Mt. Pisgah Holiness Ch.)	4 S	8 E	33	E side intersection of Co Rds 83 & 288, SE of Pisgah
Hudgins	4 S	6 E	21	In backyard at 165 Bellefonte Cir, Bellefonte Estates Sub, Scottsboro
Hughes, Lawrence**	5 S	6 E	12	W side Fern Cliff Rd, .1 mi N of Co Rd 124, .6 mi W of Hodge (1887)
Hunt-Frazier	4 S	5 E	24	E end of lane, .3 mi E of intersection with Co Rd 30, nr Bob Jones' home, Scottsboro

* no visible evidence of graves

** 1st landowner of record (& date)

<u>NAME</u>	<u>TWP</u>	<u>RANGE</u>	<u>SECT</u>	<u>REMARKS</u>
Hunter's field (single)	3 S	8 E	19	NW of intersection of Co Rds 491 & 673, S side of TN River, nr Coffee Ferry (William/Willie Jones Hurt, CSA casualty)
Hurt	3 S	6 E	22	N side Co Rd 234, E of Co Rd 34, N of Hollywood
Hytop	2 S	5 E	2	NE side Co Rd 13, E of Hwy 79, S of Hytop
Indian Grave Pond	2 S	4 E	35	NW 1/4; NW side Co Rd 138, 4 mi W of Skyline
Inglis	2 S	6 E	34	W side Co Rd 39, N of Carns; adjoins Middleton Cem
Old Inglis				- see Mud Creek-Old Inglis Cem -
Isbell	4 S	4 E	14	S side Co Rd 528, N of Lim Rock on Paul Mount property
Isbell, Levi	4 S	4 E	2	Nr end of Co Rd 317, 1.7 mi S of Wininger
Ivey Cem				- see Austel-Ivey Cem -
Jack/Jacks	1 S	4 E	29	W side Co Rd 27, nr N end, N of Swaim
Jacoway-Copenhaver	1 S	7 E	22	W side Co Rd 170, 2.2 mi N of Eureka NNE of Pisgah (1887)
James	1 S	9 E	2	SE side Co Rd 393, N of Bryant
Johnson	4 S	4 E	21	W of N end of Co Rd 527 at Lim Rock, E of Dotson Cem
Johnson, George W.**	3 S	7 E	36	.15 mi E of Co Rd 365, .25 mi N of Co Rd 367, 3.5 mi N of Pisgah (1887)
Johnson-Oak Grove	3 S	7 E	3	NW side Hwy 72, NE of Wannville
Jones	3 S	3 E	22	E side of end of Co Rd 10, N of Garth
Jones	2 S	7 E	24	NW side of Co Rd 45, SW side of Stevenson - also see River Road Cem -
Jones, Armistead**	2 S	7 E	13	N side Al Hwy 117, just W of Rudder Rd (1850)
Jones-Beal	4 S	3 E	4,9	At intersection Hwy 65 & Co Rd 1, SW of Garth
Jones, Fate	1 S	3 E	25	Nr Crowell Cem on Maxwell Mtn, S of Francisco
Jones, John**	2 S	8 E	22	NW 1/4, .1 NW of TN River, 1.6 mi upstream from Snodgrass Bridge (1830)
Jones, Silas Judge	4 S	3 E	2	Across PR River at Walker Mill ford, ESE of Garth - see Wilson-Jewell-Judge Cem -
Keel	4 S	3 E	30	On McKinney farm on Keel Mtn, W of Paint Rock
Keel Sinks	3 S	3 E	9	SE 1/4 of NW 1/4; about 2.5 mi N of end of Co Rd 10, N of Garth
Kelly				- see Kirby-Kelly Cem -
Kennemer Ch				- see Newby Cem -
Kennamer Farm (Ollie)	3,4 S	3 E	2,3	Between Garth & Trenton
Kennamer Hollow	4 S	3 E	34	Abt 1.5 mi SE of Paint Rock (see pg. 4 in "PRV Pioneers"), nr the mouth of Kennamer Hollow
Kirby Family	5 S	5 E	1	NW side of Hwy 279 on Backbone Ridge, W side of Scottsboro Country Club
Kirby-Kelly (TVA #8)	5 S	5 E	29	On W side of dirt rd at NE end of Mink Creek causeway, .2 mi N of Hwy 79 at New Hope
Kirk, Samuel H & dau	2 S	3 E	28	W of end of Co Rd 4 in Dry Creek, abt .4 mi SSW of Toney Cem, NW of Hollytree
Kirk/Kirkpatrick, Daniel	3 S	3 E	34	.7 mi N of Hwy 65, NE of Garth
Kirkpatrick	1 S	9 E	7	E side Co Rd 209, behind drive-in theater on Hwy 72, N of Bridgeport
Old Kirkpatrick (Isaac)	3 S	4 E	32	E of Trenton, across Guess Creek

* no visible evidence of graves

** 1st landowner of record (& date)

<u>NAME</u>	<u>TWP</u>	<u>RANGE</u>	<u>SECT</u>	<u>REMARKS</u>
Knight	1 S	6 E	31	W side Co Rd 53, NW of Bell Store in the "Narrows"
Knox				- see Cawfield-Knox Cem -
Kyle-McCord	4 S	7 E	6	E of Co Rd 113, E side of Hollywood, SW of Phillips Cem
Kyles	3 S	6 E	10	Near house at No. 3625 on N side Co Rd 32, about 20 graves
Lakeview Ch				- see Price Cem -
Langston-Davis	6 S	5 E	2	W side of Cemetery Rd, Langston
Lanham	1 S	4 E	13	E side Co Rd 140, N of Estill Fork
Latham	3 S	4 E	23	E end of Co Rd 20, ENE of Trenton
Latham-Guerin-Lewis	3 S	3 E	32	W side Co Rd 1, NW of Garth
Law	5 S	5 E	14	W of intersection of Co Rds 79, 279 & Revere Rd, Scottsboro
Lebanon Ch*	2 S	7 E	2	On hill at E side of AL Hwy 117, abt .7 mi NW of Cargile Cem, N of Stevenson
Lee	3 S	3 E	22	About .25 mi NNE of Jones Cem, N of Garth
Leslie Ridge -Gentle	4 S	4 E	23	S side Co Rd 30, .8 mi E of Co Rd 119 at Lim Rock
Lewallen	3 S	7 E	5	W side Co Rd 169, N of Fackler
Lewis	2 S	8 E	24	E side Co Rd 14, NW of Liberty Hill
Lewis				- also see Latham-Guerin Cem -
Lewis Family	5 S	4 E	7	E side Co Rd 8, .2 mi N of intersection with Co Rd 6, E of Woodville
Liberty	3 S	5 E	36	N side Co Rd 102, SW of Pikeville
Liberty Hill Ch	2 S	9 E	29	NW corner Co Rds 14 & 314 at Liberty Hill
Longacre	2 S	7 E	10	N & S sides Co Rd 53, W of Co Rd 253, E of Rash
Lovelady	3 S	7 E	16	.1 mi NW Hwy 72, N side Co Rd 42, SE of Fackler
Lovelady, Sevier	2 S	7 E	29	E side Co Rd 55, N of Fackler
Loyd (black)	1 S	8 E	13	At N end of Co Rd 575, N off Co Rd 94, W side of Bridgeport
Loyds	2 S	6 E	25,36	.8 mi W of Co Rd 55, NNW of Fackler (on N boundary of Samuel Key Reservation)
Lusk, John**	3 S	7 E	30	.4 mi W of Co Rd 336, .3 mi S of Co Rd 36, NW of Martintown (1833)
Lyon	3 S	6 E	29,32	S side Co Rd 31, abt 1 mi E of Pikeville (Black Ankle)
Macedonia	6 S	6 E	15	SW side Co Rd 43, S of Co Rd 38 at Prim Bpt Ch at Macedonia (Macedonia #2 is in <u>DeKalb Co.</u> , about 4 mi. S of Geraldine)
Corinth Bpt Ch	6 S	6 E	15	E side Co Rd 49, S of Co Rd 38 at Macedonia,
Macklin Ch	4 S	8 E	12	SE side Co Rd 71, NE of Rosalie
Mall Thicket	3 S	4 E	28	30 yds S off Co Rd 20, ENE of Trenton
Maple				- see Gideon-Maple Cem -
Maples	3 S	3 E	2	N side Co Rd 4, NW of Hollytree
Matthews no. 1	2 S	6 E	2	SE off Co Rd 566, S of Cave Spring
Matthews no. 2	1 S	6 E	26	NW off Co Rd 567, N of Cave Spring
Matthews no. 3	2 S	6 E	7	1.2 mi W of end of Co Rd 53, W of Bell Store
Matthews, W.J.	1 S	7 E	18	Nr W end of dirt rd, abt .5 mi W off AL Hwy 117 & .4 mi N of Co Rd 157, nr Pleasant Grove

* no visible evidence of graves

** 1st landowner of record (& date)

<u>NAME</u>	<u>TWP</u>	<u>RANGE</u>	<u>SECT</u>	<u>REMARKS</u>
Maxwell	2 S	3 E	1	SE 1/4; .7 mi NE of Co Rd 3, on Maxwell Mtn, N of Princeton
Maxwell Top	2 S	9 E	18	E side of W leg of Co Rd 414, S of Cameronsville
Maynard Cove	3 S	5 E	11	.3 mi N of Co Rd 28, at Maynard Cove
McAnelly	4 S	6 E	34	N off Hwy 35, W of Bob Jones Bridge (on McNary Reservation)
McBryar Fam	2 S	10 E	17	N side AL 71, W side Williams Spring Branch, SW of Floral Crest
McBride	2 S	6,7 E	?	(in Little Coon)
McCord				- see Kyle-McCord Cem -
McCoy				- see Bryant-McCoy Cem -
McCoy Mtn	5 S?	4 E	9?	(between Aspel & Woodville)
McCoy-Sterne	2 S	8 E	22	W side Co Rd 91, N of Old Fabius
McCrary	1 S	6 E	23	SW side Co Rd 54 in Little Coon, N of Cave Spring
McCrary/Grider?	2 S	6 E	8	S side of Co Rd 565 in Big Coon, 1 mi E of Matthews Cem no. 3 (behind big barn), W of Bell Store
McCullough	1 S	5 E	31	N side Co Rd 9, ENE of Estill Fork
McCutcheon	6 S	5 E	1	(Hwy 79 nr Marsh Co line)
McFarlane, Robert**	2 S	8 E	18	SE side 2 nd St, bet LA & NB Sts, Stevenson (1830)
McLemore Fam	5 S	5 E	7	Nr Bat Cave; abt 4 graves (cremated?)
McMahan	1 S	8 E	30	W side Co Rd 258, N of Edgefield, SE of Walker Cem
McMahan/McMahon	4 S	5 E	15	2 graves, N of Co Rd 30 in Roseberry Bottoms
McNary Reservation	4,5 S	6 E	34	(Hollywood quadrangle)
McReynolds, John**/ Swink, George**	3 S	7 E	15	SE 1/4 of 15 W side Co Rd 116, (1834)
			22	NE 1/4 of 22 SSE of Wannville (1832)
Mershon, John(single)	1 S	6 E	24	NE 1/4, on side of mtn in Bennetts' Cove, W of Pleasant Grove
Methodist Ch*	6 S	5 E	1	NW side Co Rd 67 at site of present Meth Ch in Langston
Middleton, John	2 S	6 E	34	W side Co Rd 39, N of Carns; adjoins Inglis Cem
Middleton, G.	2 S	7 E	29	N end Co Rd 562, N of Fackler (AKA Guinn Cem.)
Milan Hill				- see Collins-Milan Hill Cem -
Mill Creek				- see Sanders-Mill Creek Cem -
Miller	1 S	4 E	15	1.9 mi W of Co Rd 175 on Miller Mtn, 3.5 mi N of Estill Fork
Milligan	5 S	7 E	2	E side of intersection of Hwys 40 & 71, on E side of Pleasant View Cem, NE of Dutton
Mitchell, Joseph G.**	3 S	5 E	34	.8 mi W of Shelton Cem, WSW of Pikeville (1830)
Money	1 S	4 E	25	NW 1/4; between Grays Chapel & Estill Fork
Money	4 S	5 E	13,24	E end of lane, .3 mi E of intersection with Co Rd 30, nr Bob Jones' home, Scottsboro
Moody Farm:				
1. Family \	3 S	6 E	8	W side Co Rd 64, N of Kyles nr "Moody brick"
2. Slave }	3 S	6 E	5	Just NNW of the above Moody Fam Cem
3. Union /	3 S	6 E	8?	(not located)
Moody (TVA #22)	6 S	5 E	11	On TN River backwater just S of Coffetown Cem, S side of Langston
Moody, Ada Loveless (single grave)				.1 mi E of Moody Cem (TVA #22) in SE Langston
	6 S	5 E	11	
Moon-Bingham	3 S	3 E	23	NW 1/4 on Bingham Mtn, 2.5 mi NW of Trenton

*no visible evidence of graves

** 1st landowner of record (& date)

<u>NAME</u>	<u>TWP</u>	<u>RANGE</u>	<u>SECT</u>	<u>REMARKS</u>
Moore Family	4 S	5 E	4	30 yds ESE of house at 325 Co Rd 532, W of Al Hwy 79 in Boxes Cove
Moore Chapel	2 S	9 E	10	S off end of Co Rd 676, E of Cameronsville
Mordah				- see Wilhelm-Mordah-Poorhouse Cem -
Morris	2 S	4 E	10	W side Co Rd 9, NE of Swaim
Morris, Walter	2 S	4 E	10	W side Co Rd 9, NE of Swaim; .25 mi SW of preceding Morris Cem
Morris	3 S	9 E	29	N side Co Rd 333, W of Co Rd 128, ESE of Flat Rock
Morris, J.O.	2 S	5 E	16	Between Hwy 79 & Co Rd 144 (at N end), N of Skyline
Mountain View Ch-Potato Hill				SW 1/4; SW side Hwy 73, SSE of Bryant
	1 S	10 E	31	
Mourning				- see Glover-Mourning Cem -
Mt Carmel Ch	1 S	8 E	22	N side Co Rd 75 at Mt Carmel
Mt. Gilead-Old Baptist				NW side AL Hwy 117, .9 mi ENE of intersection with
	1 S	7 E	5	Co Rd 56, N of Pleasant Grove (labeled Pleasant Grove Cem on County & TVA maps)
Mt Nebo				- see Hollytree Cem -
Mt Olive Ch	5 S	4 E	18	S of Hwy 72, NE side Co Rd 6, E of Woodville
Mt. Pisgah Holiness Ch				- See Hudgins Cem -
Mt Pleasant Ch	4 S	4 E	18	E side Co Rd 8, N of Woodville on Nat Mtn
Mt Zion Bpt Ch	5 S	6 E	25	SE of intersection of Co Rds 19 & 391, E of Section
Mud Creek-Old Harmony	2 S	5 E	36	N side Co Rd 111, NW of Kyles
Mud Creek-Old Inglis	3 S	6 E	2	SW 1/4 of SE 1/4; off end of Co Rd 442, ESE of Carns
Mud Creek Prim Bpt Ch	3 S	6 E	35	E side Co Rd 42, N side of Hollywood
Mud Creek Prim Bpt Ch- black				On the N side of the above site
Mullican	2 S	3 E	1	SE 1/4; on Maxwell Mtn, nr Maxwell Cem, N of Princeton
Nelson				- see Richard Wheeler Cem -
Netherland-Norwood	4 S	6 E	1	NW of Co Rd 113 (at N edge of Harlan Morgan & Rilie Reservations), NNE of Old Bellefonte
New Canaan Ch	5 S	7 E	32	W side Co Rd 47, 1.2 mi N of Hwy 35, ESE of Section
New Home Bpt Ch	4 S	8 E	16	NW corner Co Rds 61 & 126, N of Central
New Hope Ch	4 S	9 E	7	SE side Co Rd 358, S of Co Rd 349, E of Rosalie
Newby	2 S	9 E	25	SE side Hwy 71, SW of Higdon at Kenemer Ch
Nicholson	6 S	5 E	1	.1 mi SE of Co Rd 67, .8 mi NE of Langston
Norwood				-see Netherland-Norwood Cem -
Oak Grove Meth Ch*	5 S	6 E	6	3004 Hillcrest Dr in Rolling Hills Sub, Scottsboro (cem destroyed in 1972 during development of subdivision by Patrick Lumber Co)
Oak Grove				.see Talley-Oak Grove Cem
Oak Lawn	2 S	10E	8	E side Hwy 73, N of Floral Crest
Old Bottom				- see Webb-Old Bottom Cem -
Old Tanyard				- see Austin-Old Tanyard-Padgett Cem -
Olinger	1 S	5 E	26,35	S side Co Rd 250, .5 mi E of AL Hwy 79 at Hytop
Overlook-	3 S	9 E	2	N side Hwy 71 at Bethlehem Ch, nr intersection with Co Rd 326 at Overlook
Bethlehem Ch				

*no visible evidence of graves

<u>NAME</u>	<u>TWP</u>	<u>RANGE</u>	<u>SECT</u>	<u>REMARKS</u>
Pace	3 S	5 E	30	N of NW corner of Co Rd 145 loop, in Boxes Cove
Padgett				- see Austin-Old Tanyard -
Paint Rock	4 S	3 E	32	On Cemetery St, S side of Paint Rock
Old Paint Rock				
Cem No 1	4 S	3 E	29	W side of Church St in Paint Rock
Cem No 2	4 S	3 E	29	W side of Hwy 72, at S side of Stapler Furniture Store in Paint Rock
Parker, Robert**	2 S	8 E	8	S side Will Chitty Ave, W of US 72, Stevenson (1830)
Parks-Sumner	5 S	5 E	1	E side of Stewart Rd on top of Backbone Ridge, NW of Hwy 279, Scottsboro
Parton				(Flat Rock)
Paschal				(Pisgah)
Pauper	3 S	6 E	26	On top of Poorhouse Mtn, N of Hollywood
Payne's Chapel				(Flat Rock)
Paynes Gap				
Perry	2 S	3 E	9?	On Coalmine Mtn nr Hambrick Sinks, WNW of Princeton
Peter's Cove	4 S	4 E	30	N side Co Rd 30, W of Lim Rock
Phillips	3 S	7 E	31	SW side Co Rd 33, .5 SE of Hwy 72, S of Martintown (NE of Kyle Cem)
Phillips (single?)	4S	3E	36	S side Co Rd 30, across from Clark home W of Rebecca Dr, NE of Woodville (on Elliott Reservation)
Phillips, Hillyard**	4 S	8 E	2	.2 mi E of Co Rd 339, .4 mi N of Co Rd 58, NNW of Rosalie, behind Robert Bain home (1890)
Pierce (TVA #28)	5 S	6E	17	SE off Campground Cir on Cotton St, at end of gravel drive across from house no.88 Cotton St., Lakeview Shores Sub, Scottsboro
Pierce, Solomon B.**	3 S	6 E	4	1.4 mi W of Carns at end of Co Rd 239 (1830) (near Section)
Pilgrims Rest				
Pigeon Hill-Sikes	1 S	7 E	19	At W edge of sect, at S side of Bennett Cove, S of Co Rd 248, SW of Pleasant Grove
Pinehaven Mem. Gardens				S side Hwy 72 at Hollywood (on Harlin Morgan & Rilie Reservations)
	4 S	6 E	11	
Pinhook	4 S	5 E	8	NW of Co Rd 30, W of Hwy 79, N of Larkinsville
Pisgah	4 S	7 E	24	W side of Co Rd 58 (Main St) in Pisgah
Pleasant Grove*	3 S	4 E	33	SE side Co Rd 8 in Pleasant Grove (in PRV)
Pleasant Grove				- also see Mt Gilead-Old Baptist Cem & Rhyne Cem -
<i>Pleasant Grove Ch</i>	6 S	6 E	4	<i>E side Co Rd 337 at Davistown</i>
Pleasant Hill Ch	5 S	7 E	21	SW side Co Rd 51, SE edge of Dutton
Pleasant View Ch	5 S	7 E	2	E side intersection Hwys 40 & 71, NE of Dutton
Poorhouse Graveyard				- see Wilhelm-Mordah-Poorhouse Cem -
Poplar Springs Ch	2 S	10 E	9	At intersection of Co Rds 89 & 389, N of Floral Crest
Porter	1 S	10 E	32	N side Co Rd 289, N of Floral Crest
Porter, Henry	1 S	9 E	12	N side Co Rd 194, .6 mi SW of AL Hwy 73, Bryant
Porter Fam	1 S	9 E	12 ?	SE side of Bluff Rd
Posey	1 S	4 E	10	N of the Narrows; NE ¼ of NW ¼ of section 10
Potato Hill				- see Mountain View Ch-Potato Hill Cem -
Potter				- see Bynum-Potter-Haney Cem -

* the 2 cemeteries shown in close proximity in this location on the TVA quadrangle map are the old and new properties, which have since merged

** 1st landowner of record (& date)

<u>NAME</u>	<u>TWP</u>	<u>RANGE</u>	<u>SECT</u>	<u>REMARKS</u>
Frank Thaneil Potts' "private burial ground"	1 S	5 E	6	Potts' murder victim Robert Earl Jines was found buried near Potts' cabin here in 1994 (¼ mi NE of Grays Chapel)
Potts	2 S	8 E	9	SW 1/4; end of dirt rd running S off Co Rd 96, E of Stevenson
Price (TVA #30) (black)	3 S	7 E	21	W side Co Rd 213 at Lakeview Ch, Mud Creek
Price, Pleasant H.**	2 S	8 E	8	W side Co Rd 75, N of RR at Haynes Crossing (1830)
Prince	2 S	4 E	13,24	S side Co Rd 138 at Baileytown
Prince-Estill Fork	1 S	5 E	30	S of Co Rd 9, E of Estill Fork
Prince - LAURENCE CO RD	2 S	4 E	5	W side Co Rd 27, N of Swaim
Prince Point	2 S	4 E	16	E side Hwy 65 at Swaim, by Grant Barham home
Pritchett	3 S	9 E	28	E side Co Rd 128, S of Hwy 71, S of Flat Rock
Proctor	3 S	5 E	14	S off Co Rd 28 at Maynard Cove
Proctor, Micajah**	3 S	5 E	14	In field about 175 yds SE of Proctor Cem on Campbell Farm in Maynard Cove; stones moved to Cedar Hill Cem in 1950's (1856)
Randalls Chapel	4 S	6 E	28	(in vicinity of church)
Reid-Holland	1 S	4 E	35	E side of Co Rd 519 in Holland's Cove at Estill Fork
Renshaw	3 S	6 E	10	W side Co Rd 42, S of Carns
Reynolds' Family	6 S	5 E	22	SE 1/4; at edge of Sauty Creek, 3.3 mi S of Langston
Rhyne (black) ("Fowler on Co. map?)	4 S	3 E	29	On W side Co Rd 238, across from Pleasant Grove Bpt Ch in Paint Rock
Richey				- see Wilson-Richey Cem -
Ridley	2 S	8 E	13	SE side Co Rd 91, S of Cameronsville
Ridley	1 S	8 E	4	About 150 yds SSE of Doran's Cove Ch Cem, across Co Rd 98 from Russell Cave
River Road-Jones	2 S	8 E	12	NW side Co Rd 91, SW side of Cameronsville
Roach	3 S	7 E	6	E side Co Rd 55, N of Fackler
Roach Cove Ch.(?)	2 S	7 E	31	In field behind church
Roberson	4 S	3 E	6	1.8 mi N of Hwy 72 nr Mad Co line, W of Garth
Robertson, Allen F. (listed as Rosson on maps)	4 S	5 E	28	End of dirt rd, E off Hwy 79, 1.4 mi S of Hwy 35 in Long Hollow
Robertson, James				Single grave, - see Houston Hollow Cem
Rocky Springs	1 S	8 E	13	E side of intersection of Co Rds 74 & 206, NW side of Bridgeport at Hopewell Ch (on William Jones Reservation)
Roman/Romans (TVA # 25)	6 S	5 E	10	Iron fenced enclosure at W end of Till Davis Rd, Langston marks "general area" of larger cem
Rorex #1	2 S	7 E	31	.5 mi W of Co Rd 55, W of Roaches Cove Ch, N of Fackler (on Samuel Key Reservation)
Rorex #2	4 S	7 E	23	1 ½ mi W of Pisgah, .5 mi S of Co Rd 88
Rorex #3	4 S	7 E	23/14	1 ½ mi W of Pisgah, bet. Rorex #2 & Co Rd 88
Rosalie	4 S	8 E	11	NW side Hwy 71 at Rosalie
Ross				- see Wisdom(Ross) Cem -
Rosson				- see Robertson, Allen F. Cem -
Rosson, Mr. & Mrs. James M.	4 S	6 E	21	Under Maples Industries parking lot, Moody Ridge Rd, Scottsboro
Rounsavall				- see Freeman Cem -

* no visible evidence of graves
 ** 1st landowner of record (& date)

<u>NAME</u>	<u>TWP</u>	<u>RANGE</u>	<u>SECT</u>	<u>REMARKS</u>
Rouse-Williams Cove	3 S	4 E	7	S side Co Rd 12, E of Hollytree
Rousseau, David	3 S	3 E	29	W side Co Rd 401, NW of Garth
Rousseau, David Thomas	3 S	3 E	33	About .5 mi NW of Garth (on Tom Rousseau farm)
Rousseau-Clark	3 S	3 E	28	NW of Co Rd 10, N of Garth
Rusk, Samson K.**	4 S	4 E	7	SE side Co Rd 8, 1 mi N of Mt Pleasant Ch Cem on Nat Mtn - 3 graves (1859)
Russell, I.P.	2 S	7 E	22	NW side Co Rd 155 on Russell farm, S of Rash
Samples	5 S	7/8 E	7/12	W side Co Rd 22, S of Hwy 40, E of Dutton
Sanders	1 S	5 E	31	N side Co Rd 9, 100 yds E of McCullough Cem, E of Estill Fork
Sanders	3 S	5 E	8	E side Hwy 79, S of Co Rd 143, in Skyline
Sanders, Joseph B.	2 S	5 E	35	Single grave (with possibly a child), at foot of mtn in Dolberry Hollow, just W of paved end of Co Rd 111
Sanders-Kyles	3 S	6 E	9	SE off Co Rd 32, E of Kyles, 1 mi E of Harmony Ch
Sanders-Mill Creek	2 S	5 E	20	N of Co Rds 544 & 545, S of Hwy 146, N of Skyline
Old Sardis Ch	6 S	7 E	7	SE side Co Rd 120, E of Macedonia
Sarratt-Adams	4 S	7 E	34	N side Co Rd 450, SW of Pisgah
Saunders(Sanders), Nell, age 15	3 S	6 E	?	On property of I.E. Sanders in Cairns (sic)
Scott, Robert T.	4 S	6 E	29	On Backbone Ridge, NE of Hwy 35, NW of Hwy 72 in Scottsboro
Scott, William	4 S	5 E	22	W side of Poorhouse Mtn, .9 mi W of RR & .2 mi S of Hwy 35 at W side of Morris' home, Scottsboro
Scraper Hill* Section	3 S	6 E	19	W side Co Rd 33, .3 mi N of Co Rd 28, N of Pikeville - see Bluff Memorial Gardens -
Section Meth Ch	5 S	6 E	23	E side Church St in Section
Selby	3 S	5 E	31	E side Co Rd 145, .3 mi S of Pace Cem, in Boxes Cove
Sewell				- see Wilson-Jewell-Judge Cem -
Old Shady Grove Ch	5 S	7 E	18	NE side Co Rd 408, W side of Dutton
Sharp	3 S	5 E	8,17	E side Hwy 79, opposite end of Co Rd 17 in Skyline
Shelton-Tupelo	3 S	5 E	35	S side Co Rd 168, W of Pikeville
Shelton-Letcher	3 S	4 E	26	NW of intersection of Co Rds 8 & 17 at Letcher
Shipp	2 S	7 E	17	S side Co Rd 53, E of Co Rd 55, W of Stevenson
Shipp's Chapel	4 S	7 E	7	SW 1/4 of NE 1/4; moved from Bellefonte to Cedar Hill Cem, Scottsboro, Oct 3, 1974
Shrader Fam	3 S	9 E	10	E side AL Hwy 71, .6 mi S of co Rd 14 at Overlook
Sikes				- see Pigeon Hill-Sikes Cem -
Sisk	1 S	4 E	12	E side Co Rd 547, E of Grays Chapel Church in Estill Fork
Skelton	4 S	5 E	25	At NW edge of Cedar Hill Cem in Scottsboro
Skyline	3 S	5 E	5	S side Co Rd 107, E of Hwy 79, in Skyline
Smith	3 S	3 E	36	N side Co Rd 503, E of Hwy 65, SW of Trenton
Smith	2 S	10 E	4	W side Co Rd 89, N of Floral Crest
Smith, John G.	3 S	3 E	36	N side Co Rd 106, E of Hwy 65, W of Trenton
Smith-Hogue	3 S	9 E	7	NE side Co Rd 81, SE of Sulphur Springs
Smith's Chapel	5 S	4 E	12	S side Hwy 72 at Aspel
Snodgrass	4 S	6 E	23	-see Byrd Hill- Snodgrass
Snodgrass, Thomas	4 S	6 E	22	S side Co Rd 33 on Thomas Snodgrass farm
Snodgrass				

* no visible evidence of graves

<u>NAME</u>	<u>TWP</u>	<u>RANGE</u>	<u>SECT</u>	<u>REMARKS</u>
Sparkman Fam	1 S	8 E	13	Abuts E side of Rocky Springs Cem
Stacy	2 S	8 E	36	SE side Co Rd 681, .7 mi NNE of Co Rd 81, N of Sulphur Springs
Stagecoach Inn- B.B. Burch** (1852)	4 S	5 E	28	11,226 AL Hwy 79, E side, at site of old inn, .5 mi S of Allen Robertson Cem, W side of Scottsboro
Staples-Frazier	4 S	5 E	13	E end of lane, .3 mi E of intersection with Co Rd 30, nr Bob Jones' home, Scottsboro
Starkey	3 S	7 E	31	N end Co Rd 600, N of Hwy 72, at Martintown
State Farm				(in Big Coon? - Allen?)
Stephens				- see Derrick-Stephens Cem -
Stephens, John B.**	5 S	3 E	12	SE of intersect of Co Rd 112 & Whitetail Rd, .2 mi S of US 72, .9 mi E of Aspel (1830)
Sterne	3 S	8 E	4	NW side Co Rd 491, SW of Fabius
Sterne				- also see McCoy-Sterne Cem -
Stevenson City	2 S	8 E	7	N side of Stevenson
Stevenson Community	2 S	7 E	10	N side Co Rd 53, at W side of Longacre Cem, E of Rash
Stevenson Federal Burial Ground	2S	8E	18	In, or near Fort Harker, Stevenson
Stockburger, John (single grave)				End of lane, .3 mi E of intersection with Co Rd 30, nr Bob Jones' home, Scottsboro
Stogsdale, Benjamin**	4	7 E	21	SE part of NE 1/4, .85 mi SSW of New Herman Ch, W of Pisgah (1875)
Stogsdill	3 S	7 E	4	SE side Co Rd 45, NE of Fackler
Stogsdill				- also see Wynn/Stogsdill Cem -
Straightway	1 S	10 E	18	NW side Hwy 73, NE of Bryant
Sublett Ch				
Sumner				- see Parks-Sumner Cem -
Swafford	2 S	8 E	24	N end of dirt rd, N off Hwy 117, NE of Fabius
Swaim	1 S	4 E	35	S side Co Rd 9 nr Estill Fork Post Office
Taliaferro	2 S	4 E	30	W side Co Rd 3, just N of Hwy 65 at Princeton
Old Taliaferro/Tolliver	2 S	4 E	29	N side Hwy 65 on Eddie Prince farm, E of Princeton
Talley-Bass	1 S	7 E	26	E end Co Rd 171 in Gin Hollow, NNW of Stevenson
Talley-black	1 S	7 E	26	- adjacent to Talley Cem above -
Tally-Oak Grove	3 S	7 E	11	N side Co Rd 231, 0.2 mi E of Co Rd 141, NE of Wannville
Tally, Matthew*	1 S	7 E	7	N side of intersection of AL Hwy 117 & Co Rd 56, N of Pleasant Grove
Old Tanyard				- see Austin-Old Tanyard-Padgett Cem -
Tate	2 S	6 E	16	W end Co Rd 564, about 50 yds W of antebellum Tate home, S of Bell Store
Tatum, Peter H.**	5 S	7 E	8	Between Town Hall & Metarie Rd, W side of Co Rd 449, Dutton (1892)
Thomas Cove	5 S	4 E	8	Nr N end of cove, .5 mi N of US 72. 4.5 mi W of Aspel
Thompson	4 S	6 E	21	.2 mi S of Co Rd 33, on dirt rd .3 mi W of intersection with Snodgrass Rd, Scottsboro

* no visible evidence of graves

** 1st landowner of record (& date)

<u>NAME</u>	<u>TWP</u>	<u>RANGE</u>	<u>SECT</u>	<u>REMARKS</u>
Thompson's Cove	2 S	3 E	25	NW 1/4; N side Co Rd 509 on John McCord farm, W of Princeton
Thornton	2 S	7 E	25	N end of Co Rd 570, S of Stevenson
Thrower, Jim	3 S	4 E	18	NW 1/4 of NE 1/4; on E bank of Paint Rock River, 1.2 mi SSE of Hollytree
Tipton	5 S	6 E	4	N side Lexington Dr, E of Clemons Rd, Scottsboro
Tipton, Caleb	4 S	6 E	26	85 yds E of E to N turn on Edmonds Dr, Scottsboro
Tipton, Charles C.	3 S	3 E	28	.3 mi W of Clear Creek Rd, .6 mi N of Clark-Rousseau Cem, NNW of Garth
Todd	3 S	3 E	2	S side Co Rd 4, about 3 mi W of Hollytree
Tolliver	2 S	4 E	29	- see Old Taliaferro cem -
Toney	2 S	3 E	28	Nr end of Co Rd 4, NW of Hollytree
Toney Sinks	3 S	3 E	9	NW 1/4; about 3 mi N of end of Co Rd 10, N of Garth
Travis	3 S	5 E	4	N side Co Rd 107, E of Hwy 79 at Skyline (on Little Coon)
Travis				
Trenton	3 S	4 E	30	E end Co Rd 252 in Trenton
Tupelo				- see Sanders/Tupelo Cem -
Turley	1 S	4 E	14	NW 1/4 of SW 1/4; apex of Miller Mtn, N of Estill Fork
Turley?	1 S	5 E	7?	E of Grays Chapel on same mtn as Garrett Cem
Union	4 S	3 E	35	W side Co Rd 8, N side of Woodville (at SE corner of Stevens Reservation)
Union Grove Ch	5 S	7 E	24,25	W side Co Rd 59 at DeKalb Co line, SE of Dutton
Vaught, Isaac**	5 S	6 E	31	On knoll in SW 1/4 of SW 1/4 of Sect 31, SE side of Co Rd 67, .4 mi NE of Langston (1842)
Vaught (TVA #21)	6 S	5 E	10	SE side Co Rd 67, at NE end of causeway, in SW Langston
Vaught's Cove	2 S	3 E	36	NW 1/4; at N end of Co Rd 604, NW of Hollytree
Vernon, James(single grave?)	5 S	4 E	11	About .3 mi SE of S end of Co Rd 226, Aspel
Walker	3 S	3 E	34	.6 mi N of Hwy 65, NE of Garth
Walker-in McMahan Cove	1 S	8 E	30	W side Co Rd 258, N of Edgefield, NW of McMahan Cem
Walker Family	1 S	8 E	24	W of end of Co Rd 475, WSW of Bridgeport
Walsh(?)-single	4 S	6 E	31	On W side of Backbone Ridge, between Scott St & Broadway Dr, Scottsboro (Thomas J. Hargiss**, 1836)
Ward, Jesse-single	4 S	7 E	21?	Buried on family property W of Pisgah, S of New Herman Ch, off Co Rd 58
Washington	3 S	7 E	3	SW 1/4 of SW 1/4; between Hwy 72 & Co Rd 45, N of Wannville
Watkins Fam	4 S	6 E	10	Abt 70 yds N of house at 7465 Co Rd 58, 1.5 mi W of Rosalie
Watson-Burrow	4 S	5 E	24	End of lane, .3 mi E of intersection with Co Rd 30, nr Bob Jones' home, Scottsboro
Webb (Old Bottom)	3 S	4 E	31	SE of Hwy 65, .5 mi S of Trenton

* no visible evidence of graves

**f irst land owner of record

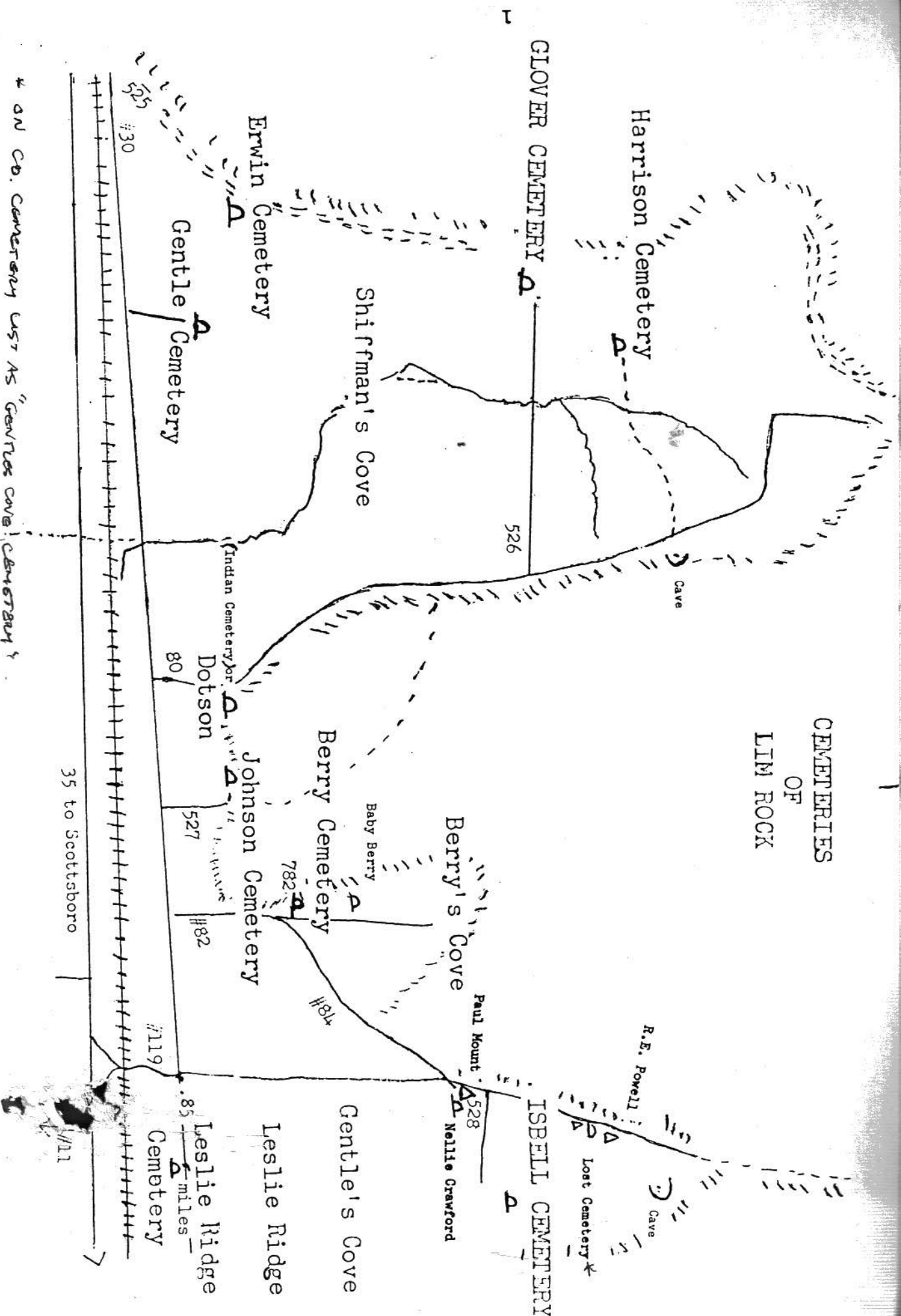
<u>NAME</u>	<u>TWP</u>	<u>RANGE</u>	<u>SECT</u>	<u>REMARKS</u>
Welsh, Samuel**	2 S	8 E	10	SW ¼ of SE ¼; E side of dirt rd running S off Co Rd 96, .9 mi SE of Widows Creek Steam Plant access rd (1856)
Wheeler	3 S	8 E	1	N side Co Rd 81 at Sulphur Springs
Wheeler (TVA #40)	4 S	7 E	29	E side of TN River in Jones Cove, abt .5 mi NE of Boy Scout Camp
Wheeler, Richard ("Nelson" on Co map)	3 S	8 E	25	N end of Co Rd 78, N of Rosalie
Wheeler, Simeon**	3 S	7 E	29	NE ¼ of NW ¼; .25 mi NE of A.J. Baker Cem, W of Mud Creek (1835)
White-PRV	3 S	3 E	33	E off Co Rd 10, on S side of Co Rd 1, W of Rousseau-Clark Cem (N of Garth)
White, Ray	2 S	8 E	36	In field NW of Co Rd 174, N of Sulphur Springs
Whited Family	1 S	9 E	1,2	W side of Co Rd 91, ~1.5 mi NE of Harris Chapel Cem
Wilborn-Carson's Field*	6 S	6 E	20	In field, SW of intersection of Co Rds 64 & 115, ~1.3 mi W of Haigwood Church
Wilhelm Family	3 S	5 E	17?	Nr Wilhelm (Hellum?) Ford on Paint Rock River, nr Jackson-Madison Co. line
Wilhelm-Mordah-Poorhouse (Brewer)	4 S	5 E	26	.3 mi S of old TB San site on S side of Hwy 35, W side of Scottsboro (W of RR track)
Williams, James [also called 'Boling Green', 'Williams Family']	1 S	9 E	31	E of S end of Co Rd 255, S of Bridgeport
Williams				- see Arendale-Williams Cem -
Williams Bridge Gap				
Williams Cove-Rouse				- see Rouse-Williams Cove Cem -
Willis***	1 S	7 E	3	E of Co Rd 149, E of Gonca, nr TN state line
Willmouth, William**	3 S	5 E	12	W end of Co Rd 32, ~.3 mi NW of Elkin Cem, behind old Proctor barn, W of Kyles (1833)
Wilson*	3 S	4 E	19	SW 1/4; W of Hwy 65, N of Trenton
Wilson	1 S	4 E	2	E side Co Rd 140 at TN state line, NW of Grays Chapel
Wilson	1 S	8 E	34	S of Co Rd 69, E of Co Rd 75, NE of Edgefield
Wilson-Richey	4 S	6 E	28	S side Hwy 35, between Windsor Dr & Eden St, Scottsboro (in kudzu patch)
Wilson-Sewell-Judge	4 S	6 E	28	(same as Wilson-Richey?)
Wimberly	2 S	8 E	17	E side Hwy 72, E side of Stevenson
Winger-Gentle	3 S	4 E	36	NW of intersection of Co Rds 15 & 17 at Winger
Wisdom-Ross	4 S	3 E	24	W side Co Rd 215 at intersection with Co Rd 8, on Nat Mtn, N of Woodville
Woods Cove				- see Freeman Cem -
Wright, Luther(single)	3 S	7 E	29	Behind Wright's Chapel, N side Co Rd 36, .1 mi N of Hwy 72
Wynn/Stogsdill	3 S	7 E	2	0.4 mi NE of Johnson Cem, 150 yds SE of Hwy 72 on Mantooth farm (all marked burials except one are Wynn family)
Zion Rest	5 S	5 E	7	N side Hwy 72, .6 mi E of Aspel

* no visible evidence of graves

** first land owner of record

*** access from TN route 56 in Anderson, Franklin Co., TN

CEMETERIES
OF
LIM ROCK



* ON CO. Cemetery USE AS "Gentle's Cove Cemetery"

35 to Scottsboro

Leslie Ridge Cemetery
85 miles

Leslie Ridge

Gentle's Cove

Nellie Crawford

ISBELL CEMETERY

Paul Mount 528

Berry's Cove

Baby Berry

Berry Cemetery

Johnson Cemetery

Dotson

80

527

82

782

81

119

30

525

526

Cave

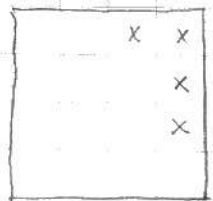
R.E. Powell

Cave

Lost Cemetery *

#9

1 4 2

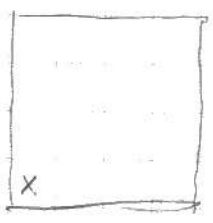


X = JOSEPH W. GIFFORD (ALL 31 DEC 1881)

1 4 11

NO GIFFORDS

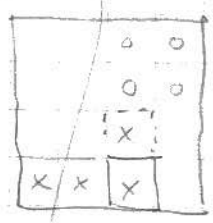
1 4 12



X = JOSEPH W. GIFFORD (19 JAN 1887)

#38 ✓

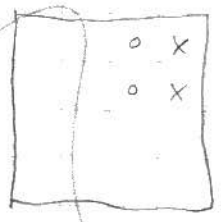
6 5 14



o = BRENTON COPPEY (7 APR 1843)
 X = GEORGE D GILBREATH (29 MAY 1875)

#13

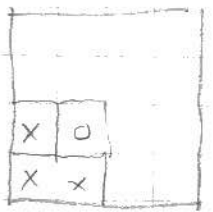
2 9 23



X = VICIE ANN O'NEAL (6 JUL 1889)
 o = CHARLES R. HOLCOMBE (28 NOV 1895)

#14

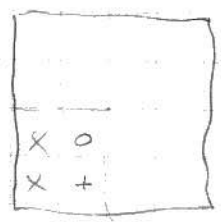
2 8 35



X = BLANK
 o = CINCIE B. ASHE ✓ (19 MAR 1887)

#8

1 5 6



X = GEORGE WILSON (16 NOV 1830)
 o = NATHAN SIMS (23 SEP 1858)
 + = JAMES M. SWAIN (21 OCT 1901)

CEMETERIES OF JACKSON COUNTY, ALABAMA

UNNAMED/UNKNOWN CEMETERIES Unnamed sites, or those where names were undetermined at the time of publication, have been assigned numbers for purposes of identification and tracking. Some other unnamed properties have been listed under the name of the first landowner of record, since it is likely that the initial burials on the property have been members of that early family.

UNNAMED/

UNKNOWN TWP RANGE SECT

REMARKS

Estill Fork Quadrangle:

6	1 S	4 E	26	N of Estill Fork, on Estill Creek, nr Donnie Miller home
8	1 S	5 E	6	In Grays Chapel community on old Jerry Stewart farm; SW ¼? "Paint Rock Valley Pioneers" lists this graveyard in Sect 12, but their map location looks like it is in Sect. 6

Limrock Quadrangle:

51	4 S	4 E	12,13?	ENE side (at foot) of Lizard Ridge, NW of Larkinsville
----	-----	-----	--------	--

Swarengin Quadrangle:

64	5 S	4 E	9?	On top of plateau N of Hwy 72, ___ mi W of Aspel
102 (Indian)	5 S	5 E	18	Dry Cove
103 (Indian)	5 S	5 E	18	Dry Cove

Scottsboro Quadrangle:

77*	4 S	6 E	20,29?	At gravel pit above Brownwood School
78 (Indian?)	4 S	5 E	22,27?	
88	5 S	5 E	9	.3 mi N of Porter Rd, on knoll at E side of Roberts Rd, just N of 190 Roberts Rd, Scottsboro, W of Hwy 79; (equestrienne accident)

Doran Cove Quadrangle:

90 (Hawk?)	1 S	8 E	9	Well off E side of Co Rd 98 in, SE 1/4 of sect., about .8 mi SE of Russell Cave
100	2 S	7 E	12	Abt .5 mi E of Harris Sub, at SE side of Huddleston in Honeysuckle Cove, N of Stevenson

Stevenson Quadrangle:

45	2 S	8 E	18	NW side of Adelaide St, between Water & Cynthia Sts.
95	3 S	7 E	15	0.5 mi SSE of Wannville, W side of Co Rd 116
105	2 S	8 E	36	E side Co Rd 681, .3 mi N of Stacy Cem, N of Sulphur Springs
106	2	8	27,34	SW SIDE OF SWODGANS BRIDGE AT FOOT OF HILLS (MT. CUMBERLAND)

Hollywood Quadrangle:

62	4 S	6 E	1	.2 mi N of Bellefonte Cem at NW edge of Town Creek (on Harlin Morgan & Rilie Reservation)
63	4 S	6 E	12	.2 mi ESE of Bellefonte Cem, .1 mi NE of Co Rd 33 (on Harlin Morgan & Rilie Reservation)

New Home (Shell Mound) Quadrangle:

69	1 S	10 E	32,33 or 4,5	
89				On TN-AL line on mtn (see Hobart Atkins)

Ralph S. Mackey
12/17/2009

CEMETERIES OF JACKSON COUNTY, ALABAMA

UNNAMED/UNKNOWN CEMETERIES Unnamed sites, or those where names were undetermined at the time of publication, have been assigned numbers for purposes of identification and tracking. Some other unnamed properties have been listed under the name of the first landowner of record, since it is likely that the initial burials on the property have been members of that early family.

UNNAMED/

UNKNOWN TWP RANGE SECT

REMARKS

Henagar Quadrangle

99

4S

8E

2

E side of Co Rd 339, abt .4 mi. N of Co Rd 58, behind Robert Bain home

?

MAN IS TRADITIONAL

COPY TO CINDY 9/20/2011

Records of some ancestors are preserved on tombstones in twenty-five cemeteries in Crow Creek valley. Unfortunately, there are many graves unmarked for lack of money or lack of interest or lack of a stonemason in the very early days. Also, one cemetery has been destroyed where, supposedly, the tombstones were field stones with no markings. Most of these stones were dumped into the Tennessee River with one known exception and that stone serves as a back door step to this day.

Early cemeteries were associated with either a church or a family. Usually only church members were buried in the cemeteries next to the church but, sometimes, in the case of the Cumberland Cemetery, it has become through the years a public cemetery. These churches are no longer in existence but had cemeteries beside them: the Mt. Gilead Primitive Baptist Church with the cemetery now being called the Old Baptist Cemetery which is no longer in use and is very overgrown, Cumberland Presbyterian Church with the cemetery now being called the Cumberland Cemetery, the Lebanon Church with the cemetery essentially non-existent since it has only field stones, the Tally Church with the cemetery now called the Tally Cemetery. The Anderson Church of Christ is an active church with a small cemetery in the church yard.

The cemetery at the old Mt. Gilead Church site holds over 100 graves, 31 of which are crypts made of limestone blocks. Many of the hand chiseled names and dates are long since obliterated by weathering. There is no other cemetery in this area with so many crypts remaining. Many graves are marked by fieldstones and there are quite a few granite and/or marble ones but there has not been a burial there in 50 years.

The family burying plots were naturally on the family farm and usually on the side of the mountain since the valley flooded in the spring. The names of these cemeteries changed through the years as the earlier family sold to a later family with the cemetery gradually being called by the later family's name. This was the case with the Crabtree/Hoosier cemetery. William Crabtree originally owned that piece of land and is buried in the cemetery. There were no Hoosiers living in the area in early days but they apparently purchased the property in later years.

As the years passed, there was a need for centralized burying grounds and so came into existence the Sherwood Cemetery, Mt. View and Red Hill Cemeteries.

These cemeteries are in the Tennessee portion of Crow Creek. The Garner Cemetery in Lost Cove, Marlow Field Cemetery on mountain near Tantalum, Garner Cemetery at Sherwood, Sherwood Cemetery, Willard Cemetery on mountain across creek from Sherwood with no markers, Mt. View and Red Hill Cemeteries side by side between Sherwood and Anderson, Lynch Cemetery behind Ed Garner's barn between Sherwood and Anderson, Crabtree or Hoosier Cemetery on mountain at the end of the road on west side of the valley, Crownover cemetery on the west side of the valley near Anderson, Glory Hill or Gonce but originally call Binkly near Anderson, Anderson Church of Christ, Jackson Cemetery in Sinking Cove, Round Cove cemetery in Round Cove and Presley cemetery on the mountain between Round Cove and Sinking Cove with no markers.

In the Garner Cemetery at Sherwood is an iron Confederate Cross marking the grave of an injured Confederate soldier found by Peter Barnes after the battle for the tunnel. The soldier died at the home of Peter Barnes.

ADDENDUM

NEARBY CEMETERIES IN ADJACENT COUNTIES

<u>NAME</u>	<u>TWP</u>	<u>RANGE</u>	<u>SECT</u>	<u>REMARKS</u>
<u>DADE CO., GA</u>				
Reeves				SE side of Reeves Rd, .2 mi NE of intersection with Co Rd (Jxn Co 89), SE of Bryant, AL
<u>DEKALB CO., AL</u>				
Countess	2 S	10 E	32	.8 mi SE of Jxn Co line, SW of Shiloh
Deer Head Cove/Cagle				
Henagar	5 S	8 E	2	.3 mi E of Jxn Co line at S side of AL Hwy 40, Henagar
Lacy Ch	5 S	8 E	3,10	NW 1/4 of NE 1/4; W of Henagar
Liberty Ch	4 S	8 E	36	E side of Co Rd (134 in Jxn Co), 1.2 mi NNE of Henagar
Macedonia				At Macedonia Ch, about 4 mi. S of Geraldine
Straight Creek Ch	6 S	7 E	4	NE side Al Hwy 35, .35 mi SE of Jxn Co line
Welden Ch	3 S	9 E	25	.5 mi ESE of Jxn Co line, ESE of Flat Rock
Zion Hill Ch-Old Antioch Ch	6 S	6 E	24	NE 1/4 of SW 1/4; 2.7 mi ESE of Macedonia (in Matheny's Bridge area)
<u>FRANKLIN CO., TN (CIVIL DISTRICT)</u>				
Anderson Ch of Christ			21	At Church of Christ in Anderson
Binkley-Glory Hill-Gonce			21	E side Rt 56, 1.9 mi N of AL line, N of Anderson
Crabtree-Hoosier				On mtn at end of rd, W side of valley
Crownover			21	W side Crownover Rd, 1.9 mi N of AL line, Anderson
Dotson			16	1 mi N of Wilson Cem in Grays Chapel
Garner				E side of Rt 56, N of Sherwood
Hoosier			21	W side Crownover Rd, 2.9 mi N of AL line, Anderson
Jackson				In Sinking Cove, NW of Anderson
Lynch				Behind E. Garner barn, between Anderson & Sherwood
Mason			4	1.8 mi E of Francisco, .2 mi N of AL line
Mountain View			12	E side Rt 56, nr 5 mi hwy marker, between Anderson & Sherwood (next to Red Hill Cem)
Posey			4	2.4 mi E of Francisco, .1 mi N of AL line
Pratt-Carlton			16	3 mi N of AL line on Sim's farm, on Estill Creek
Presley			13	7 mi W of Anderson, .8 mi N of AL line, between Round Cove & Sinking Cove
Red Hill (aka 'Shavers' / 'Chavers')			13	Next to Mountain View Cem in Round Cove
Rice			16	E side Rt 16, 1.8 mi N of AL line, N of Hightop
Sherwood Cemetery				E side of Rt 56 in Sherwood
West, Charlotte C.				In Charlie Stubblefield's yard on Little Crow Creek N of Gonce
Willard				On mtn across creek from Sherwood
Williams, Sherrod				S off US 64, abt midway bet Winchester & Cowan on Williams Cove Rd
Willis			21	2.3 mi E of Rt 56, just N of AL line, on Crow Creek

ADDENDUM

NEARBY CEMETERIES IN ADJACENT COUNTIES

<u>NAME</u>	<u>TWP</u>	<u>RANGE</u>	<u>SECT</u>	<u>REMARKS</u>
<u>MADISON CO., AL</u>				
Gurley	4 S	2 E	12	SE 1/4 of SW 1/4; N side of Gurley
Keel	5 S	3 E	7	SW 1/4 in Keel Hollow; 3.4 mi SSE of Paint Rock
Kenamer	5 S	3 E	21	SW 1/4; 3.8 mi SW of Woodville
King Cove	1 S	3 E	23	NE 1/4; 3.3 mi SSW of Francisco
Stewart	4 S	2 E	24	2.5 mi NW of Paint Rock, on Keel Mtn
<u>MARION CO., TN</u> (CIVIL DISTRICT)				
Beene				.7 mi N of AL line, in Richard City
Brown				
Graham				.65 mi N of AL line, 4.5 mi E of Richard City
McDaniel-Moore				.7 mi N of AL line, 5 mi E of Richard City
New Hope				1 mi N of AL line, 3.6 mi E of Richard City
Richards				.3 mi N of AL line, .7 mi NW of US Hwy 72, N of Bridgeport
State Line				.1 mi E of NE corner of Jxn Co; .8 mi ENE of Grant Cem (in Jxn Co)
Wynne				At end of AL Co Rd 209 in Rexton Hollow (in TN), just N of NE corner of T 1, R 8, S 3, NW of Bridgeport
<u>MARSHALL CO., AL</u>				
Ashburn Rd,	6S	5E	11	NE 1/4 of SE 1/4; about .5 mi S of Fish Trap W of Grant (4½ mi S of Jackson Co, line)
Barclay, William F. (single)	5 S	4 E	20	SE 1/4 of NW 1/4; E side of Cathedral Cavern Rd; moved to Union Cem in Woodville, Jackson Co May 27, 1995
Chandler	5 S	4 E	19	Kenamer Cove, nr Ronnie Perkins' homeplace
Click	6 S	3 E	21	About 6 mi W of Grant
Dunne	6 S	4 E	11	1.7 mi S of Jxn Co line, W side of Al Hwy 79
Elkins	5 S	3 E	25	Butlers Mill Rd, Kenamer Cove
Grantham Family (TVA #11)	5 S	6 E	19	Murphy Hill Generating Plant site; 50 graves moved in May, 1982 from McFarland Hill in anticipation of plant construction
Hodges, Willis	5 S	3 E	23	Moved from .5 mi S of Jxn Co line, Rocky Ridge community(?) on Oneal Butler property to Richard Hodges Cem in Woodville in late 1996
Kelly Chapel	5 S	4 E	22	.2 mi S, off Co Rd 202, 3.2 mi NW Co Rd 34 (est. 10/16/1993)
Kelly-Staples	5 S	4 E	29	On Co Rd 10 nr Cathedral Cavern
Kirbytown*	6 S	5 E	21	On SE side of Co Rd 41, 1.3 mi SW of end of causeway at S Sauty Creek Camp
Lee, George	5 S	3 E	24	.25 mi S of Jxn Co line, Rocky Ridge community (on Houston Kenamer property)
McCamy/McCutcheon	6 S	4 E	1	SE side AL Hwy 79, .3 mi below Jxn Co line (on Oar Reservation)
Pine Grove	5 S	4 E	25	Kenamer Cove Rd
Pisgah	5 S	4 E	31	About 1.5 mi SW of Cathedral Cavern on Co Rd 10, S of Mt Pisgah Ch
Preston	6 S	4 E	14	1.9 mi S of Jxn Co line, W of Hwy 79 on N side of Co Rd 627

*Shown as "Kirkley" on 1989 Carto-Craft map (?)

ADDENDUM

NEARBY CEMETERIES IN ADJACENT COUNTIES

<u>NAME</u>	<u>TWP</u>	<u>RANGE</u>	<u>SECT</u>	<u>REMARKS</u>
<u>MARSHALL CO., AL</u> - cont,				
Prospect Ch	5 S	4 E	35	Gunter's Mtn, Dobbins Gap
Thomason	6 S	5 E	20	.3 mi SW of Haygood Ch on SE side of Co Rd 41, SW of S Sauty Creek Camp
Union	6 S	4 E	19	On Gunter's Mtn, nr Grant
Union	6 S	5 E	21	SE side S Sauty Rd; .9 mi SSE of Langston causeway
Unnamed (black)	7S	5E	14	

Jackson County, Alabama, Cemeteries by Quadrangle

KING COVE

Beech Grove Meth. Ch.
(also Estill Fork quad)
Bethel
Crowell
Edwards, Henry
Fitch
George, Elvie
Hambrick Sinks
Hayes
Jones, Fate
Maxwell
Mullican
Perry

HOLLYTREE

Bingham
Counts
Cunningham
Davis
Duckett
Hollytree/Mt. Nebo
Jones (x 2)
Keel Sinks
Kirk, Samuel
Lee (?)
Maples
Moon-Bingham
Rousseau, David
Thompsons Cove
Tipton, Charles C.
Todd
Toney
Toney Sinks
Vaughts Cove

PAINT ROCK

Antioch Church
Bullock
Camp, Jonathan C.
Clay

PAINT ROCK-cont

Derrick-Stephens
Derrick-Tom Davis
Flanagan
Garner
Gilmore Springs
Hales Cove
Houck, Simeon
Jones-Beal
Jones, Silas
Keel
Kenamer Farm
Kenamer Hollow
Kirk/Kirkpatrick
Latham-Guerin-Lewis
Paint Rock
Old Paint Rock No. 1
Old Paint Rock No. 2
Phillips (single?)
Rhyne -black
Roberson
Rousseau-Clark
Rousseau,
David Thomas
Smith
Smith, John G.
Union
Walker
Wisdom-Ross

GRANT

Fletcher, Ann
Hodges, Pleasant
Hodges, Richard
Wilhelm Family

ESTILL FORK

Anderson
Beech Grove Meth Ch
(also King Cove quad)
Bishop
Bostick Hill Ch.

ESTILL FORK-cont

.Old Bostick Hill
Bouldin
Butler
Collins-Milan Hill
Crawford
Davis-Burks
Estill Fork
Fanning
Garrett Family (?)
George
Old Grays Chapel
Green
Henshaw
Hickman
Hinshaw, Sam
Houston Hollow
Jack/Jacks
Lanham
McCullough
Miller
Money
Morris
Morris, Walter
Posey
Prince (x 2)
Reid-Holland
Sanders
Sisk
Jerry Stewart farm
Swaim
Turley
Turley (?)
Wilson
+ unnamed Cems.
Nos. 6,8

PRINCETON

Austin-Old Tanyard-
Padgett
Blackwell

PRINCETON-cont.

Carden Family
Church Hill Baptist
Clay
Clay, Russell William
Fowler
Fowlers Cove
Fowlers Cove -black
Graham
Green, Dub
Harper, John & wife
Hawkins, James M.
Indian Grave Pond
Latham
Mall Thicket
Prince-Baileytown
Prince Point
Rouse-Williams Cove
Shelton (Letcher)
Taliaferro
Old Taliaferro-
Tolliver
Thrower, Jim
Wilson

LIMROCK

Berry
Blue Springs
Blue Spring Cove-
Hall
Boyd, Dr. J.H.
Cobb-black
Dotson/Dodson/ or
Old Indian
Erwin
Gentle
Gentles Cove
Glover-Mourning
Gold
Harris, Richard B.
Harrison
Isbell

Jackson County, Alabama, Cemeteries by Quadrangle

LIMROCK-cont.

Isbell, Levi
 Johnson
 Old Kirkpatrick
 (Isaac)
 Leslie Ridge-Gentle
 McCoy Mountain (?)
 Mt. Pleasant Church
 Pace
 Peters Cove
 Pleasant Grove
 Rusk, Samson R.
 Selby
 Trenton
 Webb-Old Bottom
 Winger-Gentle
 +unnamed Cem.
 No. 51

SWEARINGIN

Aspel-Smith's Chapel
 Ellison (3 children)
 Gideon-Maple
 Gross
 Gross, John Jacob, Sr.
 Lewis Family
 McCutcheon
 Mt. Olive Church
 Stephens, John B.
 Thomas Cove
 Vernon, James
 Zion Rest
 +unnamed Cems.
 Nos. 64, 102, 103

HYTOP

Bean Family
 Bear Den Point
 Clark
 Culver
 Evans, John
 Evans, Sam
 Gifford Family

HYTOP-cont.

Haddon/Hadden
 Hasting-Gentry
 Hytop
 Knight
 Matthews No. 3
 McCrary-Grider (?)
 Olinger

MUD CREEK

Andrews Fam.
 Austell-Ivey
 Barbee
 Baugh-Crane
 Brandon
 Bynum-Potter-Haney
 Card-Elkins
 Crow
 Davis, William
 Dolberry
 Evett Family
 Gold, Thomas
 Holland (?)
 Holland, John (?).
 Lyon
 Maynard Cove
 Moody Family
 Moody Slave
 Moody Union
 Morris, J.O.
 Mud Creek-
 Old Harmony
 Proctor
 Proctor, Micajah
 Sanders, Joseph B.
 Sanders- Kyles
 Sanders- Mill Creek
 Sanders-Skyline
 Scraper Hill
 Sharp
 Skyline
 Travis

MUD CREEK-cont.

Union Soldier
 Willmouth, William

SCOTTSBORO

Airport-Calloway
 Alabama State
 Barbee
 Barclay
 Boxes Cove Church
 Burgess
 Burrow (x 2) ✓
~~Burrow~~
 Bynum, Robert
 - Campbell
 Cedar Hill
 Center Point Ch.
 Dillard-Edwards
 Eddes, John C.
 Frazier
 Freeman-Woods
 Cove-Rounsavall
 Gifford
 Graham
 Green
 Hargiss, Robert
 Hays
 Henry, Dave
 Holland-Card
 House of Happiness
 Hunt-Frazier
 Kirby Family
 Liberty
 McMahan/McMahan
 Money
 Moore Family
 Oak Grove Meth. Ch.
 Parks-Sumner
 Pinhook
 Randalls Chapel
 Robertson, Allen F.
 Rosson, M/M James M.

SCOTTSBORO-cont

Scott, Robert T.
 Scott, William
 Shelton (Tupelo)
 Skelton (at Cedar Hill)
 Stage Coach Inn-
 Burch, B.B.
 Staples
 Stockburger, John
 Tipton
 Walsh(?)-single
 Watson-Burrow
 Wilhelm-Mordah-
 Poorhouse
 Wilson-Richey
 Wilson-Sewell-Judge
 +unnamed Cems.
 Nos. 77, 78, 88,

LANGSTON

Allen
 Boyd
 Chaney
 Chisenhall-Hale
 Clayton, Sally B.
 Coffeetown
 Finney
 Frazier
 Gilbreath
 Goosepond
 Guffey
 Haigwood Church
 Harmony Church
 Hughes, Lawrence
 Kirby-Kelley
 Langston-Davis
 Law
 Macedonia
 Macedonia Corinth
 Baptist Church
 Methodist Church
 Moody
 Moody, Ada Loveless

Jackson County, Alabama, Cemeteries by Quadrangle

LANGSTON-cont.

Nicholson
Pierce
Pleasant Grove Ch.
Roman
Vaught
Vaught, Tsaac

GROVE OAK

Hilley Point
Reynolds Family
Wilborn-
Carsons Field

EUREKA

Allen
Allison
Armstrong
Carr
Centennial
Champion
Coffee, R.A.
Cumberland
Hastings-Gentry
Helton-Austin
Jacoway-Copenhaver
Longacre
Matthews No. 1
Matthews No. 2
Matthews, W.J.
McBride
McCrary
Mershon, John
Mt. Gilead-
Old Baptist-
Pleasant Grove
Pigeon Hill-Sikes
State Farm ?
Stevenson
Community
Tally, Matthew
Travis

EUREKA-cont.

Willis

WANNVILLE
Baker, A.J.
Baker, William
Bass, Margaret
Bryant (x2)
~~Bryant~~
Bryant Church
Coffee
Cross
Guinn
Hammon, Phillip &
Christina
Hancock
Holder
Hurt
Inglis
Kyles
Lewallen
Longacre
Lovelady
Lovelady, Sevier
Loyds
Middleton, John S.
Middleton, G.
Mud Creek-Old Inglis
Pauper
Pierce, Solomon B.
Price-Lakeview Church
Renshaw
Roach
Roach Cove Church
Rorex #1
Russell. I.P.
Shipp
Stogsdill
Tate
Washington
Wheeler, Simeon
Womack Hollow

WANNVILLE-cont.

Wright, Luther

HOLLYWOOD
Ashmore, John P.
Ashmore, Thomas P.
Barber, Elias
Bellefonte
Bellefonte-black
Byrd Hill-Snodgrass
Carter-Hansbrough
Chisenhall
Dawson, Henry, Jr.
Delancy, Hiram
Duncan Hill-Harris
Elliott-Brooks
Finnell-Hicks
Gant
Green
Hargiss
Hudgins
Kyle-McCord
Lusk, John
McAnelly
McNary Reservation
Mud Creek Primitive
Baptist Church
Netherland-Norwood
Phillips
Pinhaven Memorial
Gardens
Rorex #2
Sannders/Sanders, Nell
Sarratt-Adams
Shipp's Chapel
Starkey
Thompson
Tipton, Caleb
Ward, Jesse
Wheeler
+unnamed Cems.
Nos. 62,63

DUTTON

Barnes Family
Bluff Mem. Gardens
New Caanan Church
Chaney's Chapel
Chisenhall
Coffee, Brenton
Dutton
Hughes, Lawrence
Mt. Zion Baptist Church
Pleasant Hill Church
Old Sardis Church
Section Meth. Church
Old Shady Grove Ch.
Stockdale, Benjamin
Tatum, Peter H.

DORAN COVE

Abbott Chapel
Arendale-Williams
Austin-Cameron
Bolivar
Bolivar-Old Baptist
Bonaventure
Brown-Cox
Cargile (x2)
~~Cargile~~
Cox, Thomas
Hopkins (& Eliza?)
Doran Cove Church
Goins
Graham, Aletha
Greer
Grider
Gunter, William T.
Hackworth
Lebanon Church
McMahan
Mt. Carmel Church
Potts
Price, Pleasant H.
Ridley

Jackson County, Alabama, Cemeteries by Quadrangle

DORAN COVE-cont.

Rocky Springs Church
 Sparkman Family
 Stevenson City
 Tally-Bass
 Tally (black)
 Walker
 Welsh, Samuel
 Wilson
 +unnamed Cems.
 Nos. 90, 100

STEVENSON

Ashe. Cincie B.
 Barnett, Joseph
~~Bryant-McCoy~~ ✓
 Burch
 Byrd, Eli
 Caperton
 Caperton Chapel
 Caperton Family
 Carr
 Cawfield-Knox
 Coffee (x2)
~~Coffee~~
 Craze Family
 Cross
 Cedar Cross
 Old Fabius Church
 Foshee
 Hunters Field
 Johnson
 Jones
 Jones, Armistead
 Jones, John
 Lewis
 McCoy-Sterne
 McFarlane, Robert
 McReynolds, John
 Parker, Robert
 Stacy
 Sterne

STEVENSON-cont.

Stevenson City
 Stevenson Federal
 Burial Ground
 Tally-Oak Grove
 Thornton
 Wheeler
 White, Ray
 Wimberly
 Wynn-Stogsdill
 +unnamed Cems.
 Nos. 45, 95, 105

HENAGAR

Central Church
 Clark #1
 Clifton
 Friendship Church
 Green Haven
 Hill
 Hudgins-
 Mt. Pisgah Church
 Johnson, George W.
 Macklin Church
 Milligan
 New Home Bpt Church
 Paschal
 Phillips, Hillyard
 Pisgah
 Pleasant View Church
 Rorex #3
 Rosalie
 Ward, Jesse
 Watkins Family
 Richard Wheeler/
 Nelson

SYLVANIA

Dean Chapel
 Samples
 Union Grove Church

BRIDGEPORT

Abbott
 Antioch Church
 of Christ
 Bridgeport Military
 (Civil War)
 Bryant Church
 Colvin, Doug Family
 Dugger
 Glendale Church
 Gray
 Harris Chapel
 Hog Jaw Valley
 James
 Kirkpatrick
 Loyd-black
 Moore Chapel
 Mtn. View Church-
 Potato Hill
 Porter Family
 Porter, Henry
 River Road-Jones
 Straightway
 Walker Family
 Whited Family
 Williams, James/
 Williams Family

FLAT ROCK

Cooley
 Flat Rock
 Flat Rock Meth. Ch.
 Higdon Memorial
 Liberty Hill
 Maxwell Top
 Morris
 Newby
 Overlook
 Parton
 Pritchett
 Ridley
 Shrader Family

FLAT ROCK-cont.

Smith-Hogue
 Swafford

IDER

Free Hill Church
 New Hope Church

NEW HOME (SHELL MOUND)

Ebenezer Church
 Free Home Church
 Grant
 Oaklawn
 Poplar Springs Ch.
 Porter
 Smith
 +unnamed Cems.
 Nos. 69,89

TRENTON

Floral Crest
 Higdon No. 1
 Higdon No. 2
 McBryar Family

Family groups in back of
 Bob Jones' home, -
 Scotts boro quad:


Campbell
 Dillard-Edwards
 Gifford
 Hunt-Frazier
 Money
 Staples
 Stockburger
 Watson-Burrow

RSR ✓
 01/01/2010

- JACKSON COUNTY, ALABAMA by QUADRANGLE -

80-SW FLINTVILLE	80-SE HUNTLAND	87-SW BEANS-CREEK	87-SE PITCHER RIDGE	94-SW SINKING COVE	94-SE ORME	100-SW SOUTH PITTSBURG	100-SE SEQUATCHIE
TENNESSEE	TENNESSEE	TENNESSEE	TENNESSEE	TENNESSEE	TENNESSEE	TENNESSEE	TENNESSEE
81-NW NEW MARKET	81-NE KING COVE	88-NW ESTILL FORK	88-NE HYTOP	95-NW EUREKA	95-NE DORAN COVE	101-NW BRIDGEPORT	101-NE NEW HOME (SHELL MOUND)
81-SW MASSVILLE	81-SE HOLLYTREE	88-SW PRINCETON	88-SE MUD CREEK	95-SW WANNVILLE	95-SE STEVENSON	101-SW FLAT ROCK	101-SE TRENTON
82-NW MOON TOWN	82-NE PAINT ROCK	89-NW LIMROCK	89-NE SCOTTSBORO	96-NW HOLLYWOOD	96-NE HENEGAR	102-NW IDER	102-NE SULPHUR SPRING
82-SW NEW HOPE	82-SE GRANT	89-SW SWEARINGIN	89-SE LANGSTON	96-SW DUTTON	96-SE SYLVANIA	102-SW DUGOUT VALLEY	102-SE
83-NW GUNTERSVILLE DAM	83-NE MT CARMEL	90-NW COLUMBUS CITY	90-NE GROVE OAK	97-NW FIFFE	97-NE CHAVIES	103-NW	103-NE

A.J. Baker Cemetery





BELLEFONTE CEMETERY

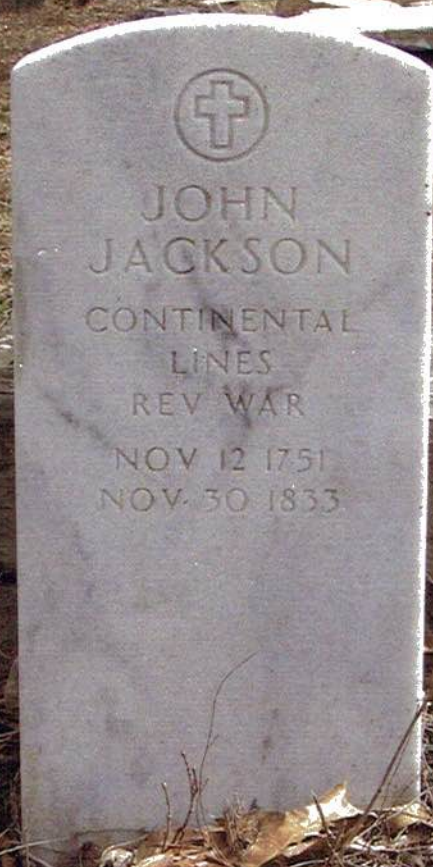




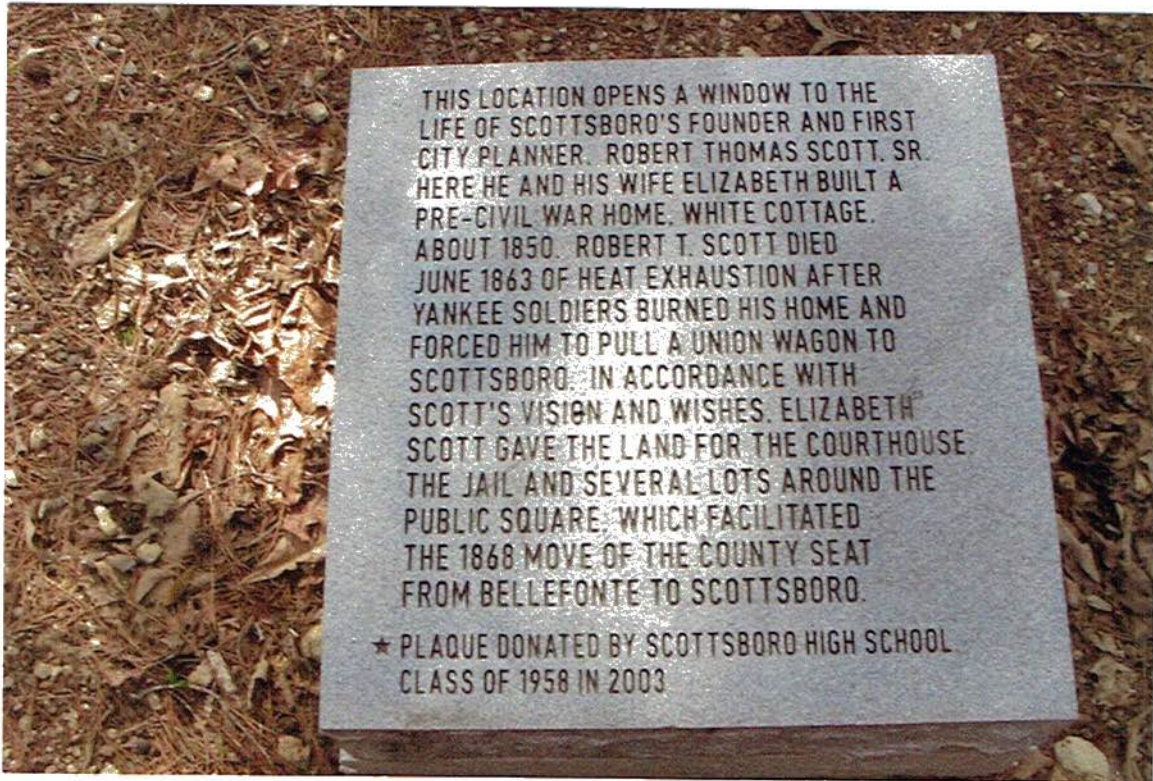


ALLEN ROBERTSON CEMETERY

Long Hollow



ROBERT THOMAS SCOTT, SR. CEMETERY





Robert T. Scott, Sr. spring
N side of Hwy 35, on
Backbone Ridge

